Snohomish County Drainage Manual

Volume II
Construction Stormwater Pollution Prevention BMPs

JULY 2021~~1~~0 Ecology Review DRAFT

July 2020 Ecology Review Draft

July 2020 Ecology Review Draft

Table of Contents

Chapter 1 - Introduction to Construction Stormwater Pollution Prevention 1

1.1 Purpose of this Volume 1

1.2 Content and Organization of this Volume 1

1.3 Thirteen Elements of a Stormwater Pollution Prevention Plan 2

1.4 [RESERVED] 2

1.5 Erosion and Sedimentation Processes 2

1.5.1 Soil Erosion 2

1.5.2 Sedimentation ..... 3~~4~~

1.6 Factors Influencing Erosion Potential ..... 4~~5~~

1.6.1 Soil Characteristics ..... 5~~6~~

1.6.2 Vegetative Cover ..... 5~~6~~

1.6.3 Topography ..... 6~~7~~

1.6.4 Climate ..... 6~~7~~

Chapter 2 - Regulatory Requirements ..... 7~~8~~

Chapter 3 - Stormwater Pollution Prevention Plan (SWPPP) ..... 8~~9~~

3.1 General Information ..... 8~~9~~

3.1.1 Description of a Stormwater Pollution Prevention Plan ..... 8~~9~~

3.1.2 BMP Standards and Specifications ..... 8~~9~~

3.2 SWPPP Preparation ..... 9~~10~~

3.2.1 General Principles ..... 9~~10~~

3.2.2 Data Collection and Analysis ..... 9~~10~~

3.2.3 Selection of BMPs for each SWPPP element ..... 10~~1~~

3.3 Stormwater Pollution Prevention Plan Checklist ..... 19~~20~~

Chapter 4 - Standards and Specifications for Best Management Practices ..... 24~~5~~

4.1 Source Control BMPs ..... 26~~7~~

BMP C101: Preserving Natural Vegetation ..... 26~~7~~

BMP C102: Buffer Zones ..... 27~~8~~

BMP C103: High Visibility Fence ..... 28~~9~~

July 2020 Ecology Review Draft

Table of Contents, continued

BMP C105: Stabilized Construction Exit 293
BMP C106: Wheel Wash 312
BMP C107: Construction Road/Parking Area Stabilization 335
BMP C120: Temporary and Permanent Seeding 346
BMP C121: Mulching 394
BMP C122: Blankets 413
BMP C123: Plastic Covering 446
BMP C124: Sodding 468
BMP C125: Topsoiling/Composting 485
BMP C126: Polyacrylamide (PAM) for Soil Erosion Protection 513
BMP C130: Surface Roughening 536
BMP C131: Gradient Terraces 568
BMP C140: Dust Control 586
BMP C150: Materials On Hand 602
BMP C151: Concrete Handling 613
BMP C152: Sawcutting and Surfacing Pollution Prevention 635
BMP C153: Material Delivery, Storage and Containment 646
BMP C154: Concrete Washout Facilities 657
BMP C160: Certified Erosion and Sediment Control Lead 702
BMP C162: Scheduling 724
BMP C180: Small Project Construction Stormwater Pollution Prevention 735
4.2 Runoff Conveyance and Treatment BMPs 746
BMP C200: Interceptor Dike and Swale 768
BMP C201: Grass-Lined Channels 798

July 2020 Ecology Review Draft

BMP C202: Rip Rap Channel Lining 835
BMP C203: Water Bars 857
BMP C204: Pipe Slope Drains 879
BMP C205: Subsurface Drains
.....8992
BMP C206: Level Spreader 924
BMP C207: Check Dams.....957

July 2020 Ecology Review Draft

Table of Contents, continued

BMP C208: Triangular Silt Dike (TSD) .....98~~100~~

BMP C209: Outlet Protection .....100~~2~~

BMP C220: Storm Drain Inlet Protection .....102~~4~~

BMP C231: Brush Barrier .....110~~2~~

BMP C232: Gravel Filter Berm .....112~~4~~

BMP C233: Silt Fence .....113~~5~~

BMP C234: Vegetated Strip .....118~~20~~

BMP C235: Wattles .....119~~21~~

BMP C236: Pumped Vegetative Dispersion (called Vegetative Filtration in the 2014 Ecology Stormwater Management Manual for Western Washington) 122~~4~~

BMP C240: Sediment Trap .....124~~6~~

BMP C241: ~~Temporary~~ Sediment Pond (Temporary) .....127~~9~~

BMP C250: Construction Stormwater Chemical Treatment .....134~~6~~

BMP C251: Construction Stormwater Filtration .....135~~7~~

July 2020 Ecology Review Draft

BMP C252: Treating and Disposing of High pH WaterNeutralization Using CO2 .....139 41

BMP C253: pH Control of High pH Stormwater 142

Resource Materials 142 3

Appendix II-A Recommended Standard Notes for Erosion Control Plans 144

Appendix II-B Background Information on Chemical Treatment 143 5

Tables

Table 4.1 Source Control BMPs by SWPPP Element 256

Table 4.2 Temporary Erosion Control Seed Mix.....357

Table 4.3 Landscaping Seed Mix.....357

Table 4.4 Low-Growing Turf Seed Mix 368

Table 4.5 Bioswale Seed Mix 368

Table 4.6 Wet Area Seed Mix.....368

Table 4.7 Meadow Seed Mix 379

July 2020 Ecology Review Draft

Tables, continued

Table 4.8 PAM and Water Application Rates 524
Table 4.9 Runoff Conveyance and Treatment BMPs by SWPPP Element 757
Table 4.10 Storm Drain Inlet Protection 1024
Table 4.11 Vegetated Strips 1182~~0~~

Figures

Figure 1.1 Types of Erosion.....34
Figure 1.2 Factors Influencing Erosion Potential 45
Figure 4.1 Wheel Wash.....324
Figure 4.2 Installation of Erosion Control Blanket in Channel 424
Figure 4.3 Installation of Erosion Control Blanket on Slope.....445
Figure 4.4 Surface Roughening by Tracking and Contour Furrows.....557
Figure 4.5 Gradient Terrace.....579
Figure 4.6 Concrete Washout Area.....679
Figure 4.7 Concrete Washout Area .....687~~0~~
Figure 4.8 Prefabricated Concrete Washout Container w/Ramp .....697~~1~~
Figure 4.9 Typical Grass-Lined Channels 813
Figure 4.10 Temporary Channel Liners.....824
Figure 4.11 Water Bar.....868
Figure 4.12 Pipe Slope Drain .....989~~1~~
Figure 4.13 Cross Section of Level Spreader 964
Figure 4.14 Detail of Level Spreader.....946
Figure 4.15 Check Dams.....979

July 2020 Ecology Review Draft

Figure 4.16 Block and Gravel Filter .....106~~8~~

Figure 4.17 Block and Gravel Curb Inlet Protection .....107~~9~~

Figure 4.18 Curb and Gutter Barrier .....108~~10~~

Figure 4.19 RESERVED

July 2020 Ecology Review Draft

Figures, continued

Figure 4.20 Brush Barrier .....111~~3~~

Figure 4.21 Silt Fence .....116~~8~~

Figure 4.22 Silt Fence Installation by Slicing Method .....117~~9~~

Figure 4.23 Straw Wattles .....121~~3~~

Figure 4.24 RESERVED

Figure 4.25 Cross Section of Sediment Trap .....126~~8~~

Figure 4.26 Sediment Trap Outlet .....126~~8~~

Figure 4.27 Sediment Pond Plan View .....129~~31~~

Figure 4.28 Sediment Pond Cross Section .....129~~31~~

Figure 4.29 Sediment Pond Riser Detail .....130~~2~~

Figure 4.30 Riser Inflow Curves .....131~~3~~

July 2020 Ecology Review Draft

July 2020 Ecology Review Draft

Chapter 1 - Introduction to Construction Stormwater Pollution Prevention

1.1 Purpose of this Volume

This volume contains best management practices (BMPs) and additional information that can be used to comply with the requirements of Chapters 30.63A, 30.63B, and 7.53 SCC. This volume is primarily devoted to stormwater effects and controls associated with construction activities, but the BMPs and information contained herein can be used to control sediment pollution from sites at which construction is not being performed.

The primary objective of this volume is to provide best management practices (BMPs) to prevent or minimize adverse stormwater impacts from construction activities on downstream resources and on-site stormwater facilities. Minimization of stormwater flows, prevention of soil erosion, capture of water-borne sediment that has been unavoidably released from exposed soils, and protection of water quality from on-site pollutant sources are all readily achievable when the proper BMPs are planned, installed, and properly maintained.

The construction phase of a project is usually considered a temporary condition, which will be replaced by the permanent improvements and facilities for the completed project. However, construction work may take place over several seasons or years. All management practices and control facilities used in the course of construction should be of sufficient size, strength, and durability to outlast the longest possible construction schedule and the worst anticipated rainfall conditions.

Linear projects, such as roadway construction and utility installations, are special cases of construction activities and present a unique set of stormwater protection challenges. Many of the BMPs can be adapted and modified to provide the controls needed to adequately address these projects. It may be advantageous to segment long, linear projects into a series of separate units that can apply all necessary controls pertinent to that particular unit in a timely manner.

The goal of a Stormwater Pollution Prevention Plan (SWPPP) for construction projects is to avoid immediate and long-term environmental loss and degradation that may be caused by stormwater runoff. Prompt implementation of a SWPPP, designed in accordance with Chapters 3 and 4 of this volume, can provide a number of benefits, including minimizing construction delays, reducing resources spent on repairing erosion, and limiting adverse effects on the environment.

1.2 Content and Organization of this Volume

Volume II consists of four chapters that address the key considerations and mechanics of preparing and implementing SWPPPs.

Chapter 1 highlights the importance of construction stormwater management in preventing pollution of surface waters. The chapter briefly lists 13 elements of pollution prevention to be considered for all projects. The elements are fully detailed later in this volume. Erosion and sedimentation processes and impacts are discussed.

Chapter 2 lists the Snohomish County codes that regulate stormwater discharges from construction sites and other sites. Chapter 2 also lists other state and federal regulations that may apply to projects.

Chapter 3 presents a step-by-step method for developing a SWPPP.

Chapter 4 contains BMPs for construction stormwater control and site management. The first section of Chapter 4 contains BMPs for source control at construction sites. The second section addresses runoff, conveyance, and treatment BMPs. These BMPs shall be used to satisfy each of the 13 elements applying to the project.

1.3 Thirteen Elements of a Stormwater Pollution Prevention Plan

The 13 elements of a Stormwater Pollution Prevention Plan (SWPPP) are:

1. Mark Clearing Limits
2. Establish Construction Access
3. Control Flow Rates
4. Install Sediment Controls
5. Stabilize Soils
6. Protect Slopes
7. Protect Drain Inlets
8. Stabilize Channels And Outlets
9. Control Pollutants
10. Control De-Watering
11. Maintain BMPs
12. Manage the Project
13. Protect On-site Stormwater Management BMPs for Runoff from Roofs and Other Hard Surfaces

A complete description of each element, and lists of BMPs associated with each element, are given in Chapter 3.

1.4 [RESERVED]

1.5 Erosion and Sedimentation Processes

1.5.1 Soil Erosion

Soil erosion is defined as the removal of soil from its original location by the action of water, ice, gravity, or wind. In construction activities, soil erosion is largely caused by the force of falling and flowing water. Erosion by water includes the following processes (see Figure 1.1):

- Raindrop Erosion: The direct impact of falling drops of rain on soil dislodges soil particles so that they can then be easily transported by runoff.

July 2020 Ecology Review Draft

- Sheet Erosion: The removal of a layer of exposed soil by the action of raindrop splash and runoff, as water moves in broad sheets over the land and is not confined in small depressions.
- Rill and Gully Erosion: As runoff concentrates in rivulets, it cuts grooves called rills into the soil surface. If the flow of water is sufficient, rills may develop into larger gullies.
- Stream and Channel Erosion: Increased volume and velocity of runoff in an unprotected, confined channel may cause stream meander instability and scouring of significant portions of the stream or channel banks and bottom.

Soil erosion by wind creates a water quality problem when dust is blown into water. Dust control on paved streets using washdown waters, if not conducted properly, can also create water quality problems.

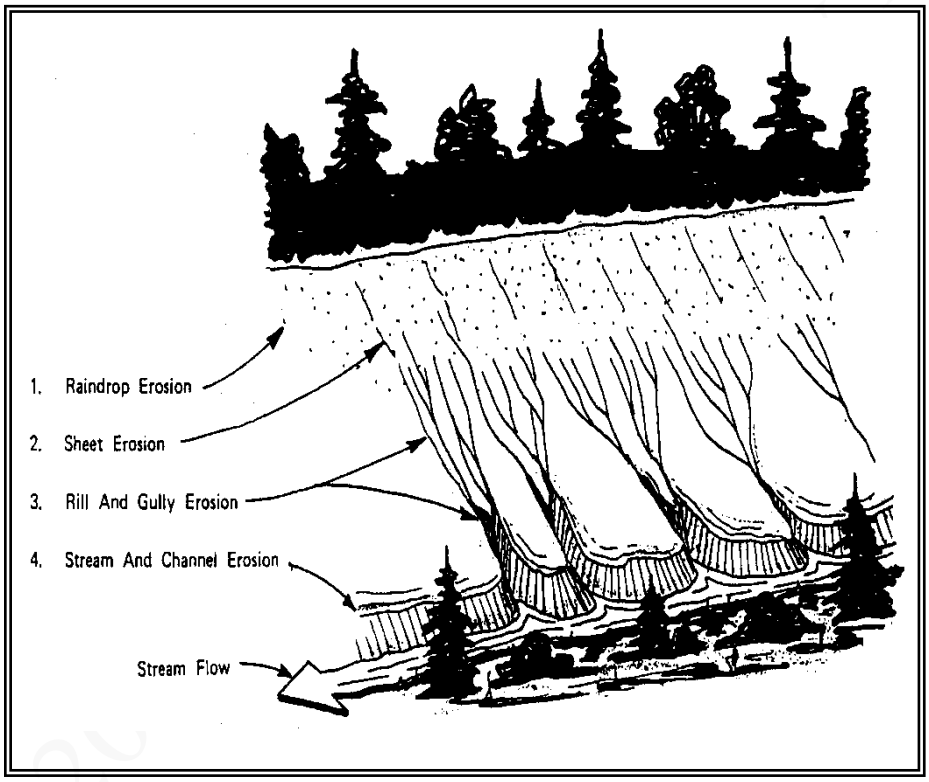

July 2020 Ecology Review Draft

Figure 1.1 - Types of Erosion

1.5.2 Sedimentation

Sedimentation is defined as the gravity-induced settling of soil particles transported by water. The process is accelerated in slower-moving, quiescent stretches of natural waterbodies or in treatment facilities such as sediment ponds and wetponds.

Sedimentation occurs when the velocity of water in which soil particles are suspended is slowed for a sufficient time to allow particles to settle. The settling rate is dependent on the soil particle size. Heavier particles, such as sand and gravel, can settle more rapidly than fine particles such as clay and silt. Sedimentation of clay soil particles is reduced due to clay's relatively low density and electro-charged surfaces, which discourage aggregation. The presence of clay particles in stormwater runoff can result in highly turbid water, which is not amenable to treatment by settling.

Turbidity, an indirect measure of soil particles in water, is one of the primary water quality standards in Washington State law (WAC 173-201A-030). Turbidity is increased when erosion carries soil particles into receiving waters. Treating stormwater to reduce turbidity can be an expensive, difficult process with limited effectiveness. Any actions or prevention measures that reduce the volume of water needing treatment for turbidity are beneficial.

1.6 Factors Influencing Erosion Potential

The erosion potential of soils can be readily determined using various models such as the Flaxman Method or the Revised Universal Soil Loss Equation (RUSLE).

The soil erosion potential of an area, including a construction site, is determined by four interrelated factors (see Figure 1.2):

- Soil characteristics
- Vegetative cover
- Topography
- Climate

Collection, analysis, and use of detailed information specific to the construction site for each of these four factors can provide the basis for an effective construction stormwater management system.

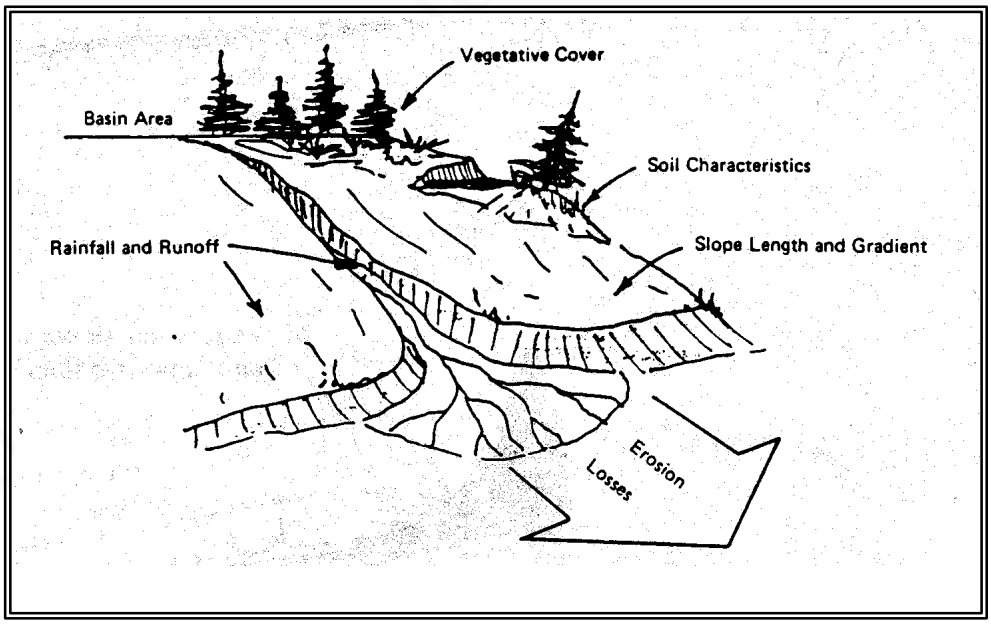

Figure 1.2 - Factors Influencing Erosion Potential

The first three factors, soil characteristics, vegetative cover, and topography are constant with respect to time until altered intentionally by construction. The designer, developer, and construction contractor should have a working knowledge about and control over these factors to provide high quality stormwater results.

The fourth factor, climate, is predictable by season, historical record, and probability of occurrence. While predicting a rainfall event is not possible, many of the impacts of construction stormwater runoff can be minimized or avoided by planning appropriate seasonal construction activity and using properly designed BMPs.

1.6.1 Soil Characteristics

The vulnerability of soil to erode is determined by soil characteristics: particle size, organic content, soil structure, and soil permeability.

Particle Size: Soils that contain high proportions of silt and very fine sand are generally the most erodible and are easily detached and carried away. The erodibility of soil decreases as the percentage of clay or organic matter increases; clay acts as a binder and tends to limit erodibility. Most soils with high clay content are relatively resistant to detachment by rainfall and runoff. Once eroded, however, clays are easily suspended and settle out very slowly.

Organic Content: Organic matter creates a favorable soil structure, improving its stability and permeability. This increases infiltration capacity, delays the start of erosion, and reduces the amount of runoff.

The addition of organic matter increases infiltration rates (and, therefore, reduces surface flows and erodibility), water retention, pollution control, and pore space for oxygen.

Soil Structure: Organic matter, particle size, and gradation affect soil structure, which is the arrangement, orientation, and organization of particles. When the soil system is protected from compaction, the natural decomposition of plant debris on the surface maintains a healthy soil food web. The soil food web in turn maintains the porosity both on and below the surface.

Soil Permeability: Soil permeability refers to the ease with which water passes through a given soil. Well-drained and well-graded gravel and gravel mixtures with little or no silt are the least erodible soils. Their high permeability and infiltration capacity helps prevent or delay runoff.

1.6.2 Vegetative Cover

Vegetative cover plays an extremely important role in controlling erosion by:

- Shielding the soil surface from the impact of falling rain.
- Slowing the velocity of runoff, thereby permitting greater infiltration.
- Maintaining the soil's capacity to absorb water through root zone uptake and evapotranspiration.
- Holding soil particles in place.

Erosion can be significantly reduced by limiting the removal of existing vegetation and by decreasing duration of soil exposure to rainfall events. Give special consideration to the preservation of existing vegetative cover on areas with a high potential for erosion such as

erodible soils, steep slopes, drainage ways, and the banks of streams. When it is necessary to remove vegetation, such as for noxious weed eradication, revegetate these areas immediately.

1.6.3 Topography

The size, shape, and slope of a construction site influence the amount and rate of stormwater runoff. Each site's unique dimensions and characteristics provide both opportunities for and limitations on the use of specific control measures to protect vulnerable areas from high runoff amounts and rates. Slope length, steepness, and surface texture are key elements in determining the volume and velocity of runoff. As slope length and/or steepness increase the rate of runoff and the potential for erosion increases. Slope orientation is also a factor in determining erosion potential. For example, a slope that faces south and contains drought soils may provide such poor growing conditions that vegetative cover will be difficult to re-establish.

1.6.4 Climate

Seasonal temperatures and the frequency, intensity, and duration of rainfall are fundamental factors in determining amounts of runoff. As the volume and the velocity of runoff increase, the likelihood of erosion increases. Where storms are frequent, intense, or of long duration, erosion risks are high. Seasonal changes in temperature, as well as variations in rainfall, help to define the period of the year when there is a high erosion risk. When precipitation falls as snow, no erosion occurs. In the spring, melting snow adds to the runoff, and erosion potential will be higher. If the ground is still partially frozen, infiltration capacity is reduced. Rain-on-snow events are common in western Washington between 1,500 and 3,000-foot elevation.

Western Washington is characterized in fall, winter, and spring by storms that are mild and long lasting. The fall and early winter events saturate the soil profile and fill stormwater detention ponds, increasing the amount of runoff leaving the construction site. Shorter-term, more intense storms occur in the summer. These storms can cause problems if adequate BMPs have not been installed on-site.

July 2020 Ecology Review Draft

Chapter 2 - Regulatory Requirements

Snohomish County regulates erosion and sediment control in development and redevelopment projects through Chapter 30.63A SCC and Chapter 30.63B SCC, which in turn refer to this volume for applicable BMPs. In addition, Chapter 7.53 SCC establishes pollution source control requirements applicable to sites at which development or redevelopment is not taking place. The BMPs in this Volume also can be used to satisfy that code for controlling pollution from areas of bare earth, stockpiles of soil and other materials, and similar pollution sources.

In addition to these Snohomish County regulations, there are various other regulations administered by state and federal agencies. Chapter 1.6 of Volume I presents information about these regulations. It is the responsibility of project proponents to determine the applicability of any other regulations to the proposed project.

July 2020 Ecology Review Draft

Chapter 3 - Stormwater Pollution Prevention Plan (SWPPP)

3.1 General Information

3.1.1 Description of a Stormwater Pollution Prevention Plan

The Stormwater Pollution Prevention Plan (SWPPP) is a document that describes the potential for pollution problems on a construction project. The SWPPP explains and illustrates the measures to be taken on the construction site to control those problems. Snohomish County must review these SWPPPs. For certain small projects, Snohomish County may allow a simpler SWPPP; these requirements are set forth in SCC 30.63A.810.

The SWPPP can be a distinct part of the overall plans and specifications for a project, or it can be a separate document. The SWPPP must be located on the construction site or within reasonable access to the site for construction and inspection personnel, although a copy of the drawings must be kept on the construction site at all times.

As site work progresses, the plan must be modified to reflect changing site conditions, subject to the rules for plan modification by Snohomish County.

An adequate SWPPP includes a narrative and drawings. The narrative is a written statement to explain and justify the pollution prevention decisions made for a particular project. The narrative contains concise information about existing site conditions, construction schedules, and other pertinent items that are not contained on the drawings. The drawings and notes describe where and when the various BMPs should be installed, the performance the BMPs are expected to achieve, and actions to be taken if the performance goals are not achieved.

On construction sites that discharge to surface water, the primary concern in the preparation of the SWPPP is compliance with Washington State Water Quality Standards. Each of the 13 elements must be included in the SWPPP unless an element is determined not to be applicable to the project and the exemption is justified in the narrative. Chapter 3.2 describes the information to be considered, and sets forth the specific procedure by which the SWPPP will be developed. Chapter 3.3 contains a checklist to be used in developing the SWPPP.

On construction sites that infiltrate all stormwater runoff, the primary concern in the preparation of the SWPPP is the protection of the infiltration facilities from fine sediments during the construction phase and protection of ground water from other pollutants. Several of the other elements are very important at these sites as well, such as marking the clearing limits, establishing the construction access, and managing the project.

SWPPP requirements for certain small projects are set forth in SCC 30.63A.810. See that code section and Volume I, Appendix 1-F for details.

3.1.2 BMP Standards and Specifications

Chapter 4 contains standards and specifications for the BMPs referred to in this chapter. Wherever any of these BMPs are to be employed on a site, the specific title and number of the BMP should be clearly referenced in the narrative and marked on the drawings.

3.2 SWPPP Preparation

3.2.1 General Principles

The following general principles should be applied to the development of the SWPPP.

- The duff layer, native topsoil, and natural vegetation should be retained in an undisturbed state to the maximum extent practicable.
- Prevent pollutant release. Select source control BMPs as a first line of defense. Prevent erosion rather than treat turbid runoff.
- Select BMPs depending on site characteristics (topography, drainage, soil type, ground cover, and critical areas) and the construction plan.
- Divert runoff away from exposed areas wherever possible.
- Limit the extent of clearing operations and phase construction operations.
- Before reseeding a disturbed soil area, amend all soils with compost wherever topsoil has been removed.
- Incorporate natural drainage features whenever possible, using adequate buffers and protecting areas where flow enters the drainage system.
- Minimize slope length and steepness.
- Reduce runoff velocities to prevent channel erosion.
- Prevent the tracking of sediment off-site.
- Select appropriate BMPs for the control of pollutants other than sediment.

3.2.2 Data Collection and Analysis

The data needed for preparation of the SWPPP are a subset of those needed for preparing the Stormwater Site Plan described in Volume I, Chapter 3 of this manual. This information should be used to select the specific erosion and sedimentation control BMPs that will be used for the project, with consideration of the following factors.

Topography: The primary topographic considerations are slope steepness and slope length. Because of the effect of runoff, the longer and steeper the slope, the greater the erosion potential.

Drainage: Natural drainage patterns that consist of overland flow, swales and depressions should be used to convey runoff through the site to avoid constructing an artificial drainage system. Man-made ditches and waterways will become part of the erosion problem if they are not properly stabilized. Care should also be taken to ensure that increased runoff from the site will not erode or flood the existing natural drainage system. Possible sites for temporary stormwater retention and detention should be identified if they are other than the locations selected for permanent stormwater controls. Construction should be directed away from areas of saturated soil and critical areas where drainage will concentrate. Preserve natural drainage patterns on the site.

Soils: The soils information collected for the Stormwater Site Plan should be used to assess soil erodibility and thus the selection of BMPs.

July 2020 Ecology Review Draft

Ground Cover: Ground cover is the most important factor in terms of preventing erosion. Existing vegetation that can be saved will prevent erosion better than constructed BMPs. Trees and other vegetation protect the soil structure. If the existing vegetation cannot be saved, consider such practices as phasing construction, temporary seeding, and mulching. Phasing of construction involves stabilizing one part of the site before disturbing another. In this way, the entire site is not disturbed at once.

Critical Areas: Critical areas are defined in SCC 30.91C.340. Any critical areas within or adjacent to the development should exert a strong influence on land development decisions. Critical areas and their buffers shall be delineated on the drawings and clearly flagged in the field. Chain link fencing may be more useful than flagging to assure that equipment operators stay out of critical areas. Only unavoidable work should take place within critical areas and their buffers. Such unavoidable work will require special BMPs, permit restrictions, and mitigation plans.

Adjacent Areas: An analysis of adjacent properties should focus on areas upslope and downslope from the construction project. Water bodies that will receive direct runoff from the site are a major concern. The types, values, and sensitivities of and risks to downstream resources, such as private property, stormwater facilities, public infrastructure, or aquatic systems, should be evaluated. Erosion and sediment controls should be selected accordingly.

Precipitation Records: For BMPs that are designed based on stormwater flow, refer to Volume III to determine the required rainfall records and the method of analysis for BMP design.

Timing of the Project: An important consideration in selecting BMPs is the timing and duration of the project. Projects that will proceed during the wet season and projects that will last through several seasons must take all necessary precautions to remain in compliance with the water quality standards.

3.2.3 Selection of BMPs for each SWPPP element

All new development and redevelopment shall comply with SWPPP Elements #1 through #13 below unless specifically exempted in Chapter 30.63A.200 SCC.

SWPPP Eelement 1: Ppreserve vegetation/mark clearing limits

Land disturbing activities for development are allowed only if conducted pursuant to a SWPPP that establishes the permitted areas of land disturbing activity. When establishing these land disturbing activity areas, consideration shall be given to minimizing the removal of existing trees and minimizing disturbance and compaction of native soils, except as needed for building purposes. The duff layer, native top soil, and natural vegetation shall be retained in an undisturbed state to the maximum degree practicable.

Prior to beginning land disturbing activities, the following areas within the construction area shall be delineated and quantified in the SWPPP narrative and on the SWPPP plans in square footage or acres and shall be marked in the field:

- Clearing limits;
- Critical areas and their buffers or setbacks;
- Erosion or landslide hazard areas and their setbacks;

- Easements;
- Tree retention and replacement areas and landscaping and landscape buffers required by Title 30 SCC and the LID requirements of the site planning process; and
- Other areas on the site required to be preserved or protected including, but not limited to, drainage courses.

Relevant BMPs

BMP C101: Preserving Natural Vegetation

BMP C102: Buffer Zones

BMP C103: High Visibility Plastic or Metal Fence

BMP C233: Silt Fence

SWPPP Eelement 2: Eestablish construction access

Construction vehicle ingress and egress shall be limited to one route, when possible.

All soil erosion control plans shall provide for installation of a stabilized construction entrance constructed with quarry spalls, crushed rock or other equivalent BMP or method to prevent sediment transport onto roads. If a standard gravel construction entrance is proposed, geo-textile fabric shall be used under the rock.

A wheel wash or tire bath is required if wet season grading is proposed or if the stabilized construction entrance is not effective in preventing sediment from being tracked onto public roads.

Street cleaning shall be required when sediment is tracked off-site, consistent with street cleaning practices described in Volume II, Chapter 3 of this manual. Streets shall be cleaned at the end of each day during dry weather and more frequently during wet weather. Street washing is only allowed after sediment is removed by shoveling or pick-up sweeping and transported to a controlled disposal area. Street wash wastewater shall be controlled by pumping it back on site or otherwise preventing its discharge into systems tributary to the waters of the state.

Relevant BMPs

BMP C105: Stabilized Construction Entrance

BMP C106: Wheel Wash

BMP C107: Construction Road/Parking Area Stabilization

SWPPP Eelement 3: Ceontrol flow rates

Properties and waterways downstream from project sites shall be protected from soil erosion due to increases in the velocity and peak volumetric flow rate of stormwater runoff from the project site. Where necessary to comply with this requirement, stormwater retention or detention ~~facilities~~ BMPs shall be constructed as one of the first steps in grading the site.

Detention and retention BMPs ~~facilities~~ shall be constructed and tested to be functional prior to construction of site improvements.

If permanent infiltration ~~ponds~~ BMPs are used for temporary flow control during construction, these ~~facilities~~ BMPs shall be protected from siltation and compaction during construction.

If LID BMPs like bioretention or permeable pavement are proposed, these LID facilities or BMPs shall be protected from siltation and compaction during construction.

Relevant BMPs

BMP C203: Water Bars

BMP C207: Check Dams

BMP C209: Outlet Protection

BMP C235: Wattles

BMP C240: Sediment Trap

BMP C241: ~~Temporary~~ Sediment Pond (Temporary)

Refer to Volume III, Detention Facilities, Infiltration Stormwater Quantity and Flow Control

SWPPP E~~e~~lement 4: I~~i~~nstall sediment controls

If there is runoff from the construction site, sediment shall be removed from the runoff. Water quality protection requirements established in Chapter 7.53 SCC shall be met. Stormwater runoff from areas subject to land disturbing activity shall pass through BMP C241 – Sediment Pond (Temporary)~~a temporary sediment pond,~~ or other appropriate sediment removal BMPs~~,~~ prior to leaving a construction site or prior to discharge into a temporary infiltration facility. Runoff from fully stabilized areas may be discharged without a sediment removal BMP, but shall meet SWPPP element 3 (Control Flow Rates). Sediment control for sediment ponds, traps, filters, and other sediment control BMPs, as applicable, shall be constructed as one of the first steps in grading operations on the project site. Detention and retention facilities shall be functional prior to construction of site improvements (e.g., impervious surfaces). BMPs intended to trap sediment on site shall be located in a manner to avoid interference with the migration of juvenile salmonids attempting to enter off- channel areas or drainages.

Relevant BMPs

BMP C231: Brush Barrier

BMP C232: Gravel Filter Berm

BMP C233: Silt Fence

BMP C234: Vegetated Strip

BMP C235: Wattles

BMP C240: Sediment Trap

BMP C241: ~~Temporary~~ Sediment Pond (Temporary)

BMP C250: Construction Stormwater Chemical Treatment

BMP C251: Construction Stormwater Filtration

July 2020 Ecology Review Draft

SWPPP Eelement 5: Sstabilize soils

The applicant shall stabilize all exposed and unworked soils through the application of BMPs pursuant to Volume II, Chapter 4 of this manual.

BMPs that provide both temporary and permanent groundcover shall be shown on the SWPPP.

Soil stockpiles shall be located away from storm drain inlets, drainage channels and other waters. BMPs to stabilize soil stockpile areas shall be depicted on the SWPPP. Such BMPs shall stabilize the stockpile areas from erosion and provide sediment trapping measures.

The time-period of soil exposure allowed depends on the season. No soils shall remain exposed and unworked for more than seven days during the dry season, May 1 through September 30, or two days during the wet season, October 1 through April 30.

The department shall condition permits to require that soils be stabilized at the end of the work week, if needed, when weather conditions or forecasts indicate that precipitation is likely.

Relevant BMPs

BMP C120: Temporary and Permanent Seeding

BMP C121: Mulching

BMP C122: Nets and Blankets

BMP C123: Plastic Covering

BMP C124: Sodding

BMP C125: Topsoiling~~/~~/Composting

BMP C126: Polyacrylamide for Soil Erosion Protection

BMP C130: Surface Roughening

BMP C131: Gradient Terraces

BMP C140: Dust Control

BMP C180: Small Project Construction Stormwater Pollution

SWPPP Element 6: Pprotect slopes

Cut and fill slopes shall be designed and constructed in accordance with Chapter 30.63B SCC and in a manner that will minimize erosion and comply with the county's applicable critical area regulations. Cut and fill slopes shall be protected from erosive and concentrated flows until permanent cover and drainage conveyance systems are in place.

Off-site stormwater runoff or groundwater shall be diverted away from slopes and areas subject to land disturbing activity with interceptor dikes, pipes and/or swales. Off-site stormwater should be managed separately from stormwater generated on the site.

Drainage shall be collected on site at the top of slopes in pipe slope drains or protected channels to prevent erosion and avoid hazards. Temporary pipe slope drains shall handle the peak volumetric flow rate calculated using either a 10-minute time step from a Type 1A, 10-year, 24-hour frequency storm for the developed condition, or the 10-year peak flow rate determined by

an approved continuous runoff hydrologic model with a 15-minute time step. ~~Alternatively, the 10- year, one-hour flow rate predicted by an approved continuous runoff model, increased by a factor of 1.6, may be used.~~ The hydrologic analysis required for preparation of the Stormwater Site Plan shall use the existing land cover condition for predicting flow rates from tributary areas outside the project limits. For tributary areas on the project site, the analysis shall use the temporary or permanent project land cover condition, whichever will produce the highest flow rates. If using the Western Washington Hydrology Model to predict flows, bare soil areas should be modeled as "landscaped area."

Excavated material shall be placed on the uphill side of trenches, consistent with safety and space considerations.

Check dams shall be placed at regular intervals within constructed channels that are cut down a slope.

Relevant BMPs

BMP C120: Temporary and Permanent Seeding

BMP C121: Mulching

BMP C122: Nets and Blankets

BMP C123: Plastic Covering

BMP C124: Sodding

BMP C130: Surface Roughening

BMP C131: Gradient Terraces

BMP C200: Interceptor Dike and Swale

BMP C201: Grass-Lined Channels

BMP C203: Water Bars

BMP C204: Pipe Slope Drains

BMP C205: Subsurface Drains

BMP C206: Level Spreader

BMP C207: Check Dams

BMP C208: Triangular Silt Dike (TSD)

SWPPP Eelement 7: Pprotect permanent drain inlets

All permanent storm drain inlets require protection from sediment and silt-laden water. Permanent storm drain inlets made operable during construction shall be protected so that stormwater runoff does not enter the conveyance system without first being filtered or treated to remove sediment. Inlet protection devices shall be cleaned or removed and replaced when sediment has filled one-third of the available storage or as specified by the product manufacturer.

Relevant BMPs

BMP C220: Storm Drain Inlet Protection

July 2020 Ecology Review Draft

July 2020 Ecology Review Draft

SWPPP Eelement 8: Sstabilize channels and outlets

Temporary and permanent conveyance systems and their outlets shall be protected and stabilized to prevent erosion during and after construction.

All temporary on-site conveyance channels shall be designed, constructed, and stabilized to prevent erosion from expected peak flows. Channels shall handle the peak volumetric flow rate calculated using either a 10-minute time step from a Type 1A, 10-year, 24-hour frequency storm for the developed condition or the 10-year peak flow rate determined by an approved continuous runoff hydrologic model with a 15-minute time step. ~~Alternatively, the 10-year, 1-hour flow rate predicted by an approved continuous runoff model, increased by a factor of 1.6, may be used.~~ The hydrologic analysis required for preparation of the Stormwater Site Plan shall use the existing land cover condition for predicting flow rates from tributary areas outside the project limits. For tributary areas on the project site, the analysis shall use the temporary or permanent project land cover condition, whichever will produce the highest flow rates. If using the Western Washington Hydrology Model to predict flows, bare soil areas should be modeled as "landscaped area."

Stabilization, including armoring material, adequate to prevent erosion of outlets, adjacent stream banks, slopes and downstream reaches shall be provided at the outlets of all conveyance systems and shown on the SWPPP.

Relevant BMPs

BMP C122: Nets and Blankets

BMP C202: Rip Rap Channel Lining

BMP C207: Check Dams

BMP C209: Outlet Protection

SWPPP Eelement 9: CconTrol pollutants

The SWPPP shall show how all pollutants, including waste materials and demolition debris, shall be handled and disposed of in a manner that does not contaminate stormwater. Areas of construction equipment maintenance, mixing or application of fertilizers or chemicals, and water treatment systems shall be shown on the SWPPP. When applicable, plans shall also indicate where on-site fueling tanks with secondary containment will be located.

Cover, containment, and protection from vandalism shall be provided for all chemicals, liquid products, petroleum products, and other materials that have the potential to pose a threat to human health or the environment. On-site fueling tanks shall include secondary containment.

Maintenance, fueling and repair of heavy equipment and vehicles shall be conducted using spill prevention and control measures consistent with Volume IV, Chapters 2 and 3 of this manual and Chapter 7.53 SCC. Contaminated surfaces shall be cleaned immediately following any spill incident.

Water from wheel washes shall be disposed of in accordance with the requirements of BMP C106 – Wheel Wash.

July 2020 Ecology Review Draft

Application of fertilizers and pesticides shall be conducted in a manner and at application rates that will not result in loss of chemical to stormwater runoff. Manufacturers' label requirements for application rates and procedures shall be followed.

BMPs shall be used to prevent or treat contamination of stormwater runoff by pH modifying sources. These sources include, but are not limited to, recycled concrete stockpiles, bulk cement, cement kiln dust, fly ash, new concrete washing, curing waters, waste streams generated from concrete grinding and sawing, exposed aggregate processes, dewatering concrete vaults, concrete pumping and mixer washout waters.

Concrete trucks shall only be washed out off-site or in designated concrete washout areas. Do not wash out concrete trucks onto the ground, or into storm drains, open ditches, streets, or streams. Do not dump excess concrete on site, except in designated concrete washout areas. Concrete spillage or concrete discharge to surface waters of the State is prohibited.

Construction site operators shall adjust the pH of stormwater if necessary to prevent violations of water quality standards.

Construction site operators shall obtain written approval from the Washington State Department of Ecology prior to using chemical treatment other than food-grade vinegar, CO_2 or dry ice to adjust pH.

Relevant BMPs

BMP C106: Wheel Wash

BMP C151: Concrete Handling

BMP C152: Sawcutting and Surfacing Pollution Prevention

BMP C153: Material Delivery, Storage, and Containment

BMP C154: Concrete Washout Area

BMP C250: Construction Stormwater Chemical Treatment

BMP C251: Construction Stormwater Filtration

BMP C252: Treating and Disposing of High pH Water~~Neutralization Using CO_2~~

~~BMP C253: pH Control for High pH Water~~

See also Volume IV of this manual

SWWP Eelement 10: Ceontrol dewatering

Discharge foundation, vault, and trench dewatering water which have similar characteristics to stormwater runoff at the site into a controlled conveyance system before discharge to ~~a sediment trap or sediment pond~~ BMP C240 Sediment Trap or BMP C241 Sediment Pond (Temporary).

Discharge clean, non-turbid dewatering water, such as well-point ground water, to systems tributary to, or directly into surface waters of the state, as specified in SWPPP Eelement 8 (Stabilize Channels and Outlets), provided the dewatering flow does not cause erosion or flooding of receiving waters. Do not route clean dewatering water through stormwater sediment ~~ponds~~BMPs. Note that "surface waters of the state" may exist on a construction site.

Do not discharge highly turbid or otherwise contaminated dewatering water into a storm sewer system or receiving water. Dispose of such dewatering water by one of the following methods:

- infiltration in accordance with Ecology requirements for such discharges;
- collection on-site and transport offsite for legal disposal in a manner that does not pollute receiving waters;
- on-site chemical treatment in accordance with Ecology requirements for such treatment; or
- discharge to sanitary or combined sewer with local sewer district approval.

Relevant BMPs (for uncontaminated dewatering water)

BMP C203: Water Bars

BMP C236: Pumped Dispersion Fields

SWPPP Eelement 11: Mmaintain best management practices

SWPPP Eelement 11 establishes requirements regarding the maintenance of BMPs. The SWPPP shall provide for inspection and maintenance of the constructed BMPs. The applicant shall maintain BMPs and comply with their removal at the end of the project.

All temporary and permanent erosion and sediment control BMPs shall be inspected, maintained and repaired in accordance with this manual or as approved or required by the director to assure continued performance of their intended function in accordance with BMP specifications.

The applicant may remove temporary BMPs when they are no longer needed.

All temporary erosion and sediment control BMPs shall be removed within 30 days after construction is completed and the department has determined that the site is stabilized.

Provide protection to all BMPs installed for the permanent control of stormwater from sediment and compaction. All BMPs that are to remain in place following completion of construction shall be examined and placed in full operating conditions. If sediment enters the BMPs during construction, it shall be removed and the facility shall be returned to the conditions specified in the approved project documents.

Relevant BMPs

BMP C150: Materials on Hand

BMP C160: Certified Erosion and Sediment Control Lead

SWPPP Eelement 12: Mmanage the project

The SWPPP narrative shall describe how the project site shall be managed for soil erosion and sedimentation control throughout the life of the project.

The SWPPP narrative shall describe how construction site operators plan to maintain and repair all sediment and erosion control BMPs to assure continued performance of their intended function. If a project site is one or more acres, the narrative shall describe how construction site operators will have the required certified erosion and sedimentation control lead (CESCL) periodically inspect the site. The CESCL shall be identified in the SWPPP and shall be present

July 2020 Ecology Review Draft

on-site or on-call at all times. The SWPPP narrative shall contain a process for notification of the county when a BMP identified in the SWPPP is inadequate due to the actual discharge of or potential to discharge a significant amount of any pollutant pursuant to Chapter 7.53 SCC.

Construction site operators shall inspect, maintain, update and implement the SWPPP in accordance with this manual and as required by the director. SWPPPs shall be modified whenever there is a change in design, construction, operation, or maintenance at the construction site that has or could have a significant effect on the discharge of pollutants to waters of the state.

For a phased project, the SWPPP narrative shall address phasing of BMPs, CESCL training when applicable, pre-construction conferences and inspections, coordination with utilities and contractors, and reporting. Projects shall be phased to the maximum extent practicable and shall take into account dry season and wet season requirements of SWPPP element 5. The SWPPP narrative and plans shall provide a process for notifying the county of construction problems that result in unforeseen significant adverse impacts to the waters of the state, such as the discharge of prohibited pollutants.

Relevant BMPs

BMP C150: Materials on Hand

BMP C160: Certified Erosion and Sediment Control Lead

BMP C162: Scheduling

SWPPP ~~e~~Element 13: ~~P~~protect on-site stormwater management BMPs for runoff from roofs and other hard surfaces

On-site stormwater management BMPs used for runoff from roofs and other hard surfaces include: full dispersion, roof downspout full infiltration or dispersion systems, perforated stubout connections, rain gardens, bioretention systems, permeable pavement, sheetflow dispersion, and concentrated flow dispersion. The areas on the site to be used for these BMPs shall be protected from siltation and compaction during construction by sequencing the construction in a fashion to install these BMPs at the latter part of the construction grading operations, by excluding equipment and foot traffic from the BMPS and the associated areas, and by using the erosion and sedimentation control BMPs listed below. Additional requirements for protecting these BMPs during the construction process, testing functionality, and restoring functionality are needed at the final stage of the construction process and are included in the specific BMP sections in Volume V of this manual.

Relevant BMPs

BMP C102: Buffer Zone

BMP C103: High Visibility Fence

BMP C200: Interceptor Dike and Swale

BMP C201: Grass-lined Channels

BMP C207: Check Dams

BMP C208: Triangular Silt Dike (TSD)

BMP C231: Brush Barrier

BMP C233: Silt Fence

BMP C234: Vegetated Strip

July 2020 Ecology Review Draft

3.3 Stormwater Pollution Prevention Plan Checklist

Project Name: _____
Project File No. _____
Tax Parcel No. _____
Review Date: _____
On-site Inspection Review Date: _____
SWPPP Reviewer: _____

Section I – SWPPP Narrative

The 13 required elements of a SWPPP are:

___ 1. Mark Clearing Limits.
___ 2. Establish Construction Access.
___ 3. Control Flow Rates.
___ 4. Install Sediment Controls.
___ 5. Stabilize Soils.
___ 6. Protect Slopes.
___ 7. Protect Drain Inlets.
___ 8. Stabilize Channels and Outlets.
___ 9. Control Pollutants.
___ 10. Control De-Watering.
___ 11. Maintain BMPs.
___ 12. Manage the Project.
___ 13. Protect Rain Gardens and Bioretention Systems.

The SWPPP shall contain a narrative containing the following information.

1. Description of applicable SWPPP elements and BMPs used

___ a. Identify the type and location of BMPs used to satisfy the required element.
___ b. Written justification identifying the reason an element is not applicable to the proposal.

2. Project Description

___ a. Total project area.
___ b. Total proposed impervious area.
___ c. Total proposed area to be disturbed, including off-site borrow and fill areas.
___ d. Total volumes of proposed cut and fill.

3. Existing Site Conditions

___ a. Description of the existing topography.
___ b. Description of the existing vegetation.
___ c. Description of the existing drainage.

July 2020 Ecology Review Draft

Stormwater Pollution Prevention Plan Checklist

Project Name: _____
Reference No. _____

4. Adjacent Areas

___a . Description of adjacent areas which may be affected by site disturbance or drain to project site

___ i. Streams
___ ii. Lakes
___ iii. Wetlands
___ iv. Residential Areas
___ v. Roads
___ vi. Other

___ b. Description of the downstream drainage path leading from the site to the receiving body of water. (Minimum distance of 400 yards.)

5. Critical Areas

___ a. Description of critical areas that are on or adjacent to the site.
___ b. Description of special requirements for working in or near critical areas.

6. Soils

___a. Description of on-site soils.
___ i. Soil name(s)
___ ii. Soil mapping unit
___ iii. Erodibility
___ iv. Settleability
___ v. Permeability
___ vi. Depth
___ vii. Texture
___ viii. Soil Structure

7. Erosion Problem Areas

___ a. Description of potential erosion problems on site.

8. Construction Phasing

___ a. Construction sequence
___ b. Construction phasing (if proposed)

July 2020 Ecology Review Draft

Stormwater Pollution Prevention Plan Checklist

Project Name: _____
Reference No. _____

9. Construction Schedule

___ a. Provide a proposed construction schedule.

___ b. Wet Season Construction Activities
- ___ i. Proposed wet season construction activities.
- ___ ii. Proposed wet season construction restraints for environmentally sensitive/critical areas.

10. Financial/Ownership Responsibilities

___ a. Identify the property owner responsible for the initiation of bonds and/or other financial securities.
___ b. Describe bonds and/or other evidence of financial responsibility for liability associated with erosion and sedimentation impacts.

11. Engineering Calculations

___ a. Provide Design Calculations.
- ___ i. Sediment Ponds/Traps
- ___ ii. Diversions
- ___ iii. Waterways
- ___ iv. Runoff/Stormwater Detention Calculations

12. Certified Erosion and Sediment Control Lead Information

___ a. Name, telephone number, fax number, e-mail address, and mailing address of the designated Certified Erosion and Sediment Control Lead for the project.

July 2020 Ecology Review Draft

Stormwater Pollution Prevention Plan Checklist

Project Name: _____
Reference No. _____

Section II - Erosion and Sediment Control Plans

1. General

___ a. Vicinity Map
___ b. Clearing and Grading Approval Block
___ c. Erosion and Sediment Control Notes

2. Site Plan

___ a. Legal description of subject property.
___ b. North Arrow
___ c. Indicate boundaries of existing vegetation, e.g. tree lines, pasture areas, etc.
___ d. Identify and label areas of potential erosion problems.
___ e. Identify any on-site or adjacent surface waters, critical areas and associated buffers.
___ f. Identify FEMA base flood boundaries and Shoreline Management boundaries (if applicable)
___ g. Show existing and proposed contours.
___ h. Indicate drainage basins and direction of flow for individual drainage areas.
___ i. Label final grade contours and identify developed condition drainage basins.
___ j. Delineate areas that are to be cleared and graded.
___ k. Show all cut and fill slopes indicating top and bottom of slope catch lines.

3. Conveyance Systems

___ a. Designate locations for swales, interceptor trenches, or ditches.
___ b. Show all temporary and permanent drainage pipes, ditches, or cut-off trenches required for erosion and sediment control.
___ c. Provide minimum slope and cover for all temporary pipes or call out pipe inverts.
___ d. Show grades, dimensions, and direction of flow in all ditches, swales, culverts and pipes.
___ e. Provide details for bypassing off-site runoff around disturbed areas.
___ f. Indicate locations and outlets of any dewatering systems.

4. Location of Detention BMPs

___ a. Identify location of detention BMPs.

July 2020 Ecology Review Draft

Stormwater Pollution Prevention Plan Checklist

Project Name: _____
Reference No. _____

5. Erosion and Sediment Control Facilities

___ a. Show the locations of sediment trap(s), pond(s), pipes and structures.
___ b. Dimension pond berm widths and inside and outside pond slopes.
___ c. Indicate the trap/pond storage required and the depth, length, and width dimensions.
___ d. Provide typical section views through pond and outlet structure.
___ e. Provide typical details of gravel cone and standpipe, and/or other filtering devices.
___ f. Detail stabilization techniques for outlet/inlet.
___ g. Detail control/restrictor device location and details.
___ h. Specify mulch and/or recommended cover of berms and slopes.
___ i. Provide rock specifications and detail for rock check dam(s), if applicable.
___ j. Specify spacing for rock check dams as required.
___ k. Provide front and side sections of typical rock check dams.
___ l. Indicate the locations and provide details and specifications for silt fabric.
___ m. Locate the construction entrance and provide a detail.

6. Detailed Drawings

___ a. Any structural practices used that are not referenced in the Snohomish County Manual should be explained and illustrated with detailed drawings.

7. Other Pollutant BMPs

___ a. Indicate on the site plan the location of BMPs to be used for the control of pollutants other than sediment, e.g. concrete wash water.

8. Monitoring Locations

___ a. Indicate on the site plan the water quality sampling locations to be used for monitoring water quality on the construction site, if applicable.

July 2020 Ecology Review Draft

Chapter 4 - Standards and Specifications for Best Management Practices

Best Management Practices (BMPs) are defined as schedules of activities, prohibitions of practices, maintenance procedures, and structural and/or managerial practices, that when used singly or in combination, prevent or reduce the release of pollutants to receiving waters. This chapter contains standards and specifications for temporary BMPs to be used as applicable during the construction phase of a project.

Chapter 4.1 contains the standards and specifications for source control BMPs.

Chapter 4.2 contains the standards and specifications for runoff conveyance and treatment BMPs for construction site runoff.

The standards for each individual BMP are divided into four sections:

1. Purpose
2. Conditions of Use
3. Design and Installation Specifications
4. Maintenance Standards

Note that the "Conditions of Use" always refers to site conditions. As site conditions change, BMPs must be changed as needed to function effectively.

July 2020 Ecology Review Draft

Table 4.1
Source Control BMPs by SWPPP Element

BMP	Element 1 Preserve Vegetation ~~/~~/Mark Clearing Limits	Element 2 Establish Construction Access	Element 5 Stabilize Soils	Element 6 Protect Slopes	Element 8 Stabilize Channels and Outlets	Element 9 Control Pollutants	Element 11 Maintain BMPs	Element 12 Manage The Project	Element 13 Protect Low Impact Development BMPs
C101 Preserving Natural Vegetation	x								
102 Buffer Zones	x								x
C 103 High Visibility Plastic or Metal Fence	x								x
C 105 Stabilized Construction Entrance~~/~~/Exit		x							
C106 Wheel Wash		x							
C107 Construction Road~~/~~/Parking Area Stabilization		x							
C120 Temporary and Permanent Seeding			x	x					
C121 Mulching			x	x					
C122 Nets and Blankets			x	x	x				
C123 Plastic Covering			x						
C124 Sodding			x						
C125 Topsoiling~~/~~/Composting			x						
C126 Polyacrylamide for Soil Erosion Protection			x						
C130 Surface Roughening			x	x					
C131 Gradient Terraces			x	x					
C140 Dust Control			x						
C150 Materials on Hand							x	x	
C151 Concrete Handling						x			
C152 Sawcutting and Surfacing Pollution Protection						x			
C153 Material Delivery, Storage, and Containment						x			
C154 Concrete Washout Area						x			
C160 CESCL							x	x	
C162 Scheduling								x	

July 2020 Ecology Review Draft

4.1 Source Control BMPs

BMP C101: Preserving Natural Vegetation

Purpose

Preserving natural vegetation helps reduce erosion and surface runoff.

Conditions of Use

Natural vegetation should be preserved on steep slopes, near perennial and intermittent watercourses or swales, and on building sites in wooded areas.

Design and Installation Specifications

Phase construction to preserve natural vegetation on the project site for as long as possible during the construction period.

Fence or clearly mark areas around trees that are to be saved. Where feasible, do not disturb ground within the dripline of trees that are to be saved.

Do not place fill of more than six inches depth within the dripline of trees that are to be saved.

If roots of plants intended to be saved must be cut due to excavations:

- Cut as few roots as possible, and cut them cleanly.
- Paint cut root ends with a wood dressing such as asphalt base paint.
- Backfill excavations in these areas as soon as possible.

Maintenance Standards

Inspect flagged and/or fenced areas regularly to make sure flagging or fencing has not been removed or damaged. If the flagging or fencing has been damaged or visibility reduced, it shall be repaired or replaced immediately and visibility restored.

If tree roots have been exposed or injured, “prune” cleanly with an appropriate pruning saw or loppers directly above the damaged roots and recover with native soils. Treatment of sap flowing trees (fir, hemlock, pine, soft maples) is not advised as sap forms a natural healing barrier.

July 2016 Ecology Review Draft

BMP C102: Buffer Zones

Purpose

Buffer zones are undisturbed areas or strips of natural vegetation or an established suitable planting that reduce soil erosion and runoff velocities.

Conditions of Use

Note: U~~u~~se of buffer zones located in critical areas requires compliance with Chapter 30.62A SCC. Natural buffer zones are used along streams, wetlands and other bodies of water that need protection from erosion and sedimentation. Vegetative buffer zones can be used to protect natural swales and can be incorporated into the natural landscaping of an area.

Design and Installation Specifications

Preserve natural vegetation or plantings in clumps, blocks, or strips where feasible..

Leave all unstable steep slopes in natural vegetation.

Mark clearing limits with high visibility fence meeting the requirements of BMP C103, and keep all equipment and construction debris out of buffer zones.

Keep all excavations outside the dripline of trees and shrubs.

Do not push debris or extra soil into the buffer zone area.

Maintenance Standards

Inspect the area frequently to make sure flagging remains in place and the area remains undisturbed.

July 2020 Ecology Review Draft

BMP C103: High Visibility Fence

Purpose

High visibility fencing is intended to:

- restrict clearing to approved limits;
- prevent disturbance of sensitive areas, their buffers, and other areas required to be left undisturbed;
- limit construction traffic to designated construction entrances or roads; and,
- protect areas where marking with survey tape may not provide adequate protection.

Conditions of Use

See purpose.

Design and Installation Specifications

High visibility fence shall be either plastic or metal fence meeting the requirements of WSDOT Standard Specification 9-14.5(8) High Visibility Fencing.

Fencing shall be installed in accordance with WSDOT Standard Plan I-10.10-01 High Visibility Fence.

Fabric silt fence may be installed to serve as high visibility fence, provided the fence materials meet all specifications for BMP C103.

Fences shall not be wired or stapled to trees.

Maintenance Standards

If the fence has been damaged or visibility reduced, it shall be repaired or replaced immediately and visibility restored.

July 2020 Ecology Review Draft

BMP C105: Stabilized Construction Exit

Purpose

Construction exits are stabilized to reduce the amount of sediment transported from construction sites onto paved roads by vehicles or equipment by constructing a stabilized pad of quarry spalls at exits to construction sites.

Conditions of Use

Construction exits shall be stabilized wherever traffic will be leaving a construction site if paved roads or other paved areas are within 1,000 feet of the site.

For construction on single-family residential lots following plat approval, provide a stabilized construction exit for each lot at which construction is occurring, rather than only at the main subdivision exit. Stabilized surfaces shall be of sufficient length and width to provide vehicle access and parking, with a minimum length of 50 feet for construction sites less than 1 acre.

Design and Installation Specifications

See WSDOT Standard Plan I-80.10.01 Stabilized Construction Entrance for detail drawing and construction plan notes.

Construct stabilized construction exits with a 12-inch-thick pad of 4-inch to 8-inch quarry spalls, a 4-inch course of asphalt treated base (ATB), or use existing pavement. Do not use crushed concrete, cement, or calcium chloride for construction exit stabilization.

Fencing (see BMPs C103 and C104) shall be installed as necessary to restrict traffic to the stabilized construction exit.

Whenever possible, the stabilized construction exit shall be constructed on a firm, compacted subgrade.

Stabilized construction exits shall not cross existing sidewalks and back-of-walk drains if feasible. If such crossings cannot be avoided, the full length of the sidewalk and associated drain must be covered and protected from sediment leaving the site.

Maintenance Standards

Quarry spalls shall be added if the pad is no longer in accordance with the specifications.

If the entrance is not preventing sediment from being tracked onto pavement, alternative measures to keep the streets free of sediment shall be used. These may include replacement or cleaning of existing quarry spalls, street sweeping, an increase in the dimensions of the entrance, or the installation of a wheel wash.

Any sediment tracked onto pavement shall be removed by shoveling or street sweeping. The sediment collected by sweeping shall be removed or stabilized on site. The pavement shall not be cleaned by washing down the street, except when sweeping is ineffective and there is a threat to public safety. Street wash water shall be collected and disposed of as process wastewater, or disposed of on-site using one of the following BMPs:

- BMP C236 – Pumped Vegetated Dispersion System

July 2020 Ecology Review Draft

- BMP T5.30 – Full Dispersion (see Snohomish County Drainage Manual, Volume V)
- an infiltration BMP designed in accordance with Snohomish County Drainage Manual, Volume V Chapter 7.

Perform street sweeping by hand or with a high-efficiency sweeper.

Immediately remove quarry spalls from the roadway that have been transported from the stabilized construction entrance~~/~~/exit.

Upon project completion and site stabilization, all construction accesses intended as permanent access for maintenance shall be permanently stabilized.

Approved equivalents

The Washington State Department of Ecology has approved products as able to meet the requirements of this BMP. Snohomish County may approve these products if they are used in accordance with all requirements of this BMP and all instructions and specifications provided by the manufacturer, plus additional requirements that may be established by the County. These products are available for review at ~~http://www.ecy.wa.gov/programs/wq/stormwater/newtech/equivalent.html.~~

https://ecology.wa.gov/Regulations-Permits/Guidance-technical-assistance/Stormwater-permittee-guidance-resources/Emerging-stormwater-treatment-technologies

July 2020 Ecology Review Draft

BMP C106: Wheel Wash

Purpose

A wheel wash is a paved or prefabricated structure containing water through which vehicles are driven to remove sediment from tires and wheels. Wheel washes reduce the amount of sediment transported onto paved roads by motor vehicles.

Conditions of Use

When a stabilized construction entrance (see BMP C105) is not preventing sediment from being tracked onto pavement.

Design and Installation Specifications

See Figure 4.1 for details.

Pavement shall be a minimum of 6 inches of asphalt treated base (ATB) over crushed base material or 8 inches over compacted subgrade.

Construct the wheel wash to prevent dripping water from washed vehicles from leaving the construction site.

Use a low clearance truck to test the wheel wash before paving.

The water level in the wash shall be maintained at a depth between 12 and 14 inches.

Install midpoint spray nozzles if the wheel wash alone is not effective at preventing sediment transport off the site.

Construct bottom of wash with 2% side slope draining towards the sump.

Install a drainpipe with a 2- to 3-foot riser on the low side of the pond to allow for cleaning and refilling.

Maintenance Standards

Replace wheel wash water at the start of each working day. The wash water shall be changed after every 100 vehicles, or once per day, whichever is more frequent.

Wheel wash water may discharged after use to one of the following BMPs:

- BMP C236 – Pumped Vegetated Dispersion System
- BMP T5.30 – Full Dispersion (see Snohomish County Drainage Manual, Volume V)
- An infiltration BMP designed in accordance with Snohomish County Drainage Manual, Volume V Chapter 7.

July 2020 Ecology Review Draft

Approved equivalents

The Washington State Department of Ecology has approved products as able to meet the requirements of this BMP. Snohomish County may approve these products if they are used in accordance with all requirements of this BMP and all instructions and specifications provided by the manufacturer, plus additional requirements that may be established by the County. These products are available for review at ~~http://www.ecy.wa.gov/programs/wq/stormwater/newtech/equivalent.html.~~

https://ecology.wa.gov/Regulations-Permits/Guidance-technical-assistance/Stormwater-permittee-guidance-resources/Emerging-stormwater-treatment-technologies

July 2020 Ecology Review Draft

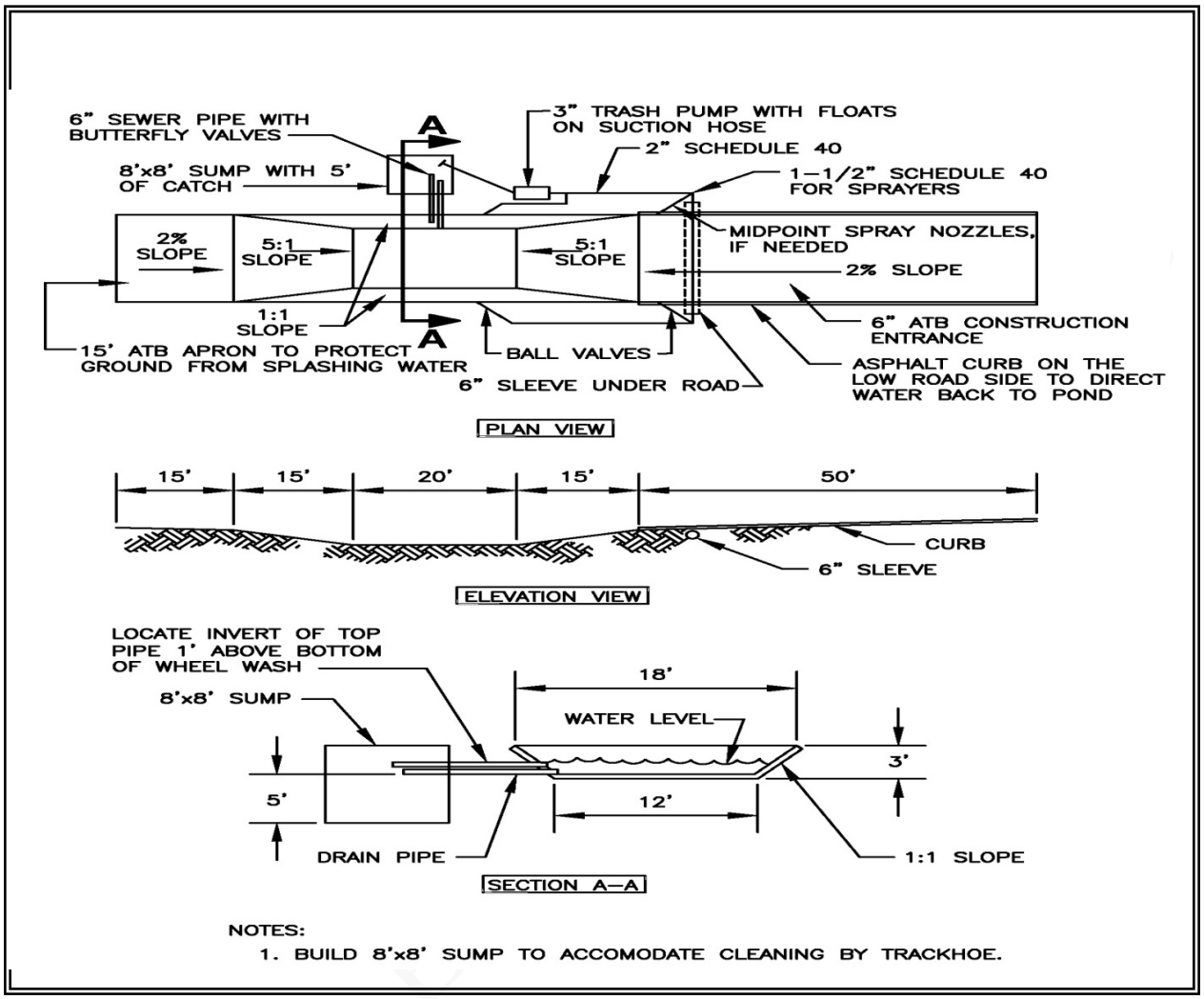

Figure 4.1 - Wheel Wash

Notes:

1. ~~1.~~ Asphalt construction entrance 6 in. asphalt treated base (ATB).
2. ~~2.~~ 3-inch trash pump with floats on the suction hose.
3. ~~3.~~ Midpoint spray nozzles, if needed.
4. ~~4.~~ 6-inch sewer pipe with butterfly valves. Bottom pipe is a drain. Locate top pipe's invert 1 foot above bottom of wheel wash.
5. ~~5.~~ 8 foot x 8 foot sump with 5 feet of catch. Build so can be cleaned with trackhoe.
6. ~~6.~~ Asphalt curb on the low road side to direct water back to pond.
7. ~~7.~~ 6-inch sleeve under road.
8. ~~8.~~ Ball valves.
9. ~~9.~~ 15 foot. ATB apron to protect ground from splashing water.

BMP C107: Construction Road/Parking Area Stabilization

Purpose

Stabilizing subdivision roads, parking areas, and other onsite vehicle transportation routes immediately after grading reduces erosion caused by construction traffic or runoff.

Conditions of Use

Permanent and temporary roads and parking areas used for construction traffic shall be stabilized.

High Visibility Fencing (BMP C103) shall be installed to limit the access of vehicles to only those roads and parking areas that are stabilized.

Design and Installation Specifications

On areas that will receive asphalt as part of the project, install the first lift as soon as possible.

A 6-inch depth of 2- to 4-inch crushed rock, gravel base, or crushed surfacing base course shall be applied immediately after grading or utility installation. A 4-inch course of asphalt treated base (ATB) may also be used, or the road/parking area may be paved. If cement or cement kiln dust is used for road base stabilization, pH monitoring and BMPs are necessary to evaluate and minimize the effects on stormwater. If the area will not be used for permanent roads, parking areas, or structures, a 6-inch depth of hog fuel may also be used. Whenever possible, construction roads and parking areas shall be placed on a firm, compacted subgrade.

Temporary road gradients shall not exceed 15 ~~percent~~%. If road runoff is concentrated in a drainage ditch, the runoff shall be routed to a sediment control BMP acceptable for using in treating concentrated flow. If feasible, road runoff may be allowed to sheetflow into a vegetated area meeting the requirements of BMP C234 – Vegetated Strip.

Storm drain inlets shall be protected to prevent sediment-laden water entering the storm drain system (see BMP C220).

Maintenance Standards

Inspect stabilized areas regularly, especially after large storm events.

Crushed rock, gravel base, hog fuel, etc. shall be added as required to maintain a stable driving surface and to stabilize any areas that have eroded.

July 2020 Ecology Review Draft

BMP C120: Temporary and Permanent Seeding

NOTE: Small projects permitted in accordance with SCC 30.63A.810 shall only use BMPs in this section that do not require the involvement of a licensed engineer.

Purpose

Seeding is intended to reduce erosion by stabilizing exposed soils. A well-established vegetative cover is one of the most effective methods of reducing erosion.

Conditions of Use

Use seeding throughout the project on disturbed areas that have reached final grade or that will remain unworked for more than 30 days.

Between July 1 and August 30 seeding requires irrigation until 75 ~~percent~~% grass cover is established.

Between October 1 and March 30 seeding requires a cover of mulch with straw or an erosion control blanket until 75 ~~percent~~% grass cover is established.

Inspect all disturbed areas in late August to early September and complete all seeding by September 30.

Design and Installation Specifications

General

Seed shall conform to WSDOT Standard Specification 9-14.2 Seed.

Unless contradicted by information stated below, temporary and permanent seeding shall be performed in accordance with WSDOT Standard Specification 8-01.3(2) Seeding, Fertilizing, and Mulching, Sections A-F.

Final seed application is restricted to the periods April 1 through June 30 and September 1 through October 1.

Use of polyacrylamide (PAM) shall conform to the requirements of BMP C126.

Seed and mulch all disturbed areas not otherwise vegetated at final site stabilization. Final stabilization means the completion of all soil disturbing activities at the site and the establishment of a permanent vegetative cover, or equivalent permanent stabilization measures (such as pavement, riprap, gabions or geotextiles) which will prevent erosion.

Seed may be installed by hand or by hydroseeding. Hand seeding may be used for establishing temporary vegetation or for establishing permanent vegetation in areas less than one acre.

Apply mulch to all seeded areas, either on top of the seed or simultaneously by hydroseeding. See BMP C121: Mulching for specifications.

July 2020 Ecology Review Draft

Seeding vegetated channels

Channels that are intended to be vegetated shall be installed before other grading on the project. Hydroseed these channels with a Bonded Fiber Matrix. For vegetated channels that receive have flows capable of eroding the channel, install erosion control blankets over hydroseed. Before allowing water to flow in vegetated channels, establish 75 ~~percent~~% vegetation cover, or install sod in the channel bottom over hydromulch and erosion control blankets.

On slopes greater than 33% use Bonded Fiber Matrix (BFM) or Mechanically Bonded Fiber Matrix (MBFM) products in accordance with the specifications set forth later in this section.

Seed mixes

The seed mixes listed in the tables below include recommended mixes for both temporary and permanent seeding. Snohomish County may approve other seed mixes.

Select a seed mix appropriate for the location, exposure, soil type, site hydrology, need for irrigation, slope, and expected foot traffic. Alternative seed mixes approved by the local authority may be used.

With the exception of the wetland mix, apply seed at a rate of 120 pounds per acre.

Table 4.2 presents a seed mix appropriate for temporary vegetative cover.

Table 4.2
Temporary Erosion Control Seed Mix

	% Weight	% Purity	% Germination
Chewings red fescue or annual blue grass *Festuca rubra var. commutata* or *Poa anna*	40	98	90
Perennial rye - *Lolium perenne*	50	98	90
Redtop or colonial bentgrass *Agrostis alba* or *Agrostis tenuis*	5	92	85
White dutch clover *Trifolium repens*	5	98	90

Table 4.3 presents a seed mix appropriate for landscaped areas.

Table 4.3
Landscaping Seed Mix

	% Weight	% Purity	% Germination
Perennial rye blend *Lolium perenne*	70	98	90
Chewings red fescue and red fescue blend *Festuca rubra var. commutata* or *Festuca rubra*	30	98	90

July 2016 Ecology Review Draft

Table 4.4 presents a seed mix appropriate for dry situations where little water is required. This mix requires very little maintenance.

Table 4.4
Low-Growing Turf Seed Mix

	% Weight	% Purity	% Germination
Dwarf tall fescue (several varieties) *Festuca arundinacea var.*	45	98	90
Dwarf perennial rye (Barclay) *Lolium perenne var. barclay*	30	98	90
Red fescue *Festuca rubra*	20	98	90
Colonial bentgrass *Agrostis tenuis*	5	98	90

Table 4.5 presents a mix recommended for bioswales and other intermittently wet areas.

Table 4.5
Bioswale Seed Mix

	% Weight	% Purity	% Germination
Tall or meadow fescue *Festuca arundinacea* or *Festuca elatior*	75-80	98	90
Seaside/Creeping bentgrass *Agrostis palustris*	10-15	92	85
Redtop bentgrass *Agrostis alba* or *Agrostis gigantea*	5-10	90	80

Table 4.6 presents a low-growing, relatively non-invasive seed mix appropriate for very wet areas that are not regulated wetlands. Apply this mixture at a rate of 60 pounds per acre. Consult Hydraulic Permit Authority (HPA) for seed mixes if applicable.

Table 4.6
Wet Area Seed Mix*

	% Weight	% Purity	% Germination
Tall or meadow fescue *Festuca arundinacea* or *Festuca elatior*	60-70	98	90
Seaside/Creeping bentgrass *Agrostis palustris*	10-15	98	85
Meadow foxtail *Alepocurus pratensis*	10-15	90	80
Alsike clover *Trifolium hybridum*	1-6	98	90
Redtop bentgrass *Agrostis alba*	1-6	92	85

** Modified Briargreen, Inc. Hydroseeding Guide Wetlands Seed Mix*

July 2021 Ecology Review Draft

Table 4.7 lists a meadow seed mix appropriate for infrequently maintained areas or non-maintained areas where colonization by native plants is desirable. Seeding should take place in September or very early October in order to obtain adequate establishment prior to the winter months.

Table 4.7
Meadow Seed Mix

	% Weight	% Purity	% Germination
Redtop or Oregon bentgrass *Agrostis alba* or *Agrostis oregonensis*	20	92	85
Red fescue *Festuca rubra*	70	98	90
White dutch clover *Trifolium repens*	10	98	90

Roughening and Rototilling:

The seedbed should be firm and rough. Roughen all soil no matter what the slope. Track walk slopes before seeding if engineering purposes require compaction. Backblading or smoothing of slopes greater than 4H:1V is not allowed if they are to be seeded.

Restoration-based landscape practices require deeper incorporation than that provided by a simple single-pass rototilling treatment. Wherever practical, initially rip the subgrade to improve long-term permeability, infiltration, and water inflow qualities. At a minimum, permanent areas shall use soil amendments to achieve organic matter and permeability performance defined in engineered soil/landscape systems. For systems that are deeper than 8 inches complete the rototilling process in multiple lifts, or prepare the engineered soil system per specifications and place to achieve the specified depth.

Fertilizer

Use slow-release 10-4-6 N-P-K (nitrogen-phosphorus-potassium) fertilizer at a rate of 90 pounds per acre. Do not add fertilizer to the hydromulch machine, or agitate fertilizer, more than 20 minutes before use, to prevent destruction of the slow-release coating.

Bonded Fiber Matrix (BFM) and Mechanically Bonded Fiber Matrix (MBFM)

Apply BFM/MBFM products at a minimum rate of 3,000 pounds per acre of product with approximately 10 ~~percent~~% tackifier. Achieve a minimum of 95 ~~percent~~% soil coverage during application. Install products per manufacturer's instructions. Most products require 24-36 hours to cure before rainfall and cannot be installed on wet or saturated soils.

Maintenance Standards

Reseed any seeded areas that fail to establish at least 80 ~~percent~~% cover (100 ~~percent~~% cover for areas that receive sheet or concentrated flows). If reseeding is ineffective, use an alternate method such as sodding, mulching, or nets/blankets. If winter weather prevents adequate grass growth, this time limit may be relaxed at the discretion of the local authority when sensitive areas would otherwise be protected.

Jan. 2020 Ecology Review Draft

Approved equivalents

The Washington State Department of Ecology has approved products as able to meet the requirements of this BMP. Snohomish County may approve these products if they are used in accordance with all requirements of this BMP and all instructions and specifications provided by the manufacturer, plus additional requirements that may be established by the County.

July 2020 Ecology Review Draft

BMP C121: Mulching

Purpose

The purpose of mulching soils is to provide immediate temporary protection from erosion, and to enhance plant establishment by conserving moisture; holding fertilizer, seed, and topsoil in place; and moderating soil temperatures.

Conditions of Use

As a temporary cover measure, mulch shall be used:

- For less than 30 days on disturbed areas that require cover.
- At all times for seeded areas, especially during the wet season and during the hot summer months.
- During the wet season on slopes steeper than 3H:1V with more than 10 feet of vertical relief.

Design and Installation Specifications

Mulch materials and application rates shall conform to WSDOT Standard Specification 9-14.4 and subsections of that section pertaining to mulch materials and application, and to WSDOT Highway Runoff Manual BMP~~O~~ 6A-2.2 – Mulching.

Where the option of "Compost" is selected, it should be a coarse compost that meets the following size gradations when tested in accordance with the U.S. Composting Council "Test Methods for the Examination of Compost and Composting" (TMECC) Test Method 02.02-B.

- Minimum 100% passing 3" sieve openings
- Minimum 90% passing 1" sieve openings
- Minimum 70% passing ¾" sieve openings
- Minimum 40% passing ¼" sieve openings

For seeded areas mulch may be made up of cottonseed meal; fibers made of wood, recycled cellulose, hemp, kenaf; compost; or blends of these.

Tackifier, if used, shall conform to WSDOT Standard Specifications 9-14.4(7), 9-14.4(7)A, and 9-14.4(7)B.

Add seed and fertilizer at time of application.

Apply mulch to a minimum thickness of two inches, and increase thickness as needed until ground is not visible under mulch.

Mulch used within the ordinary high-water mark of surface waters should be selected to minimize potential flotation of organic matter. Composted organic materials have higher specific gravities (densities) than straw, wood, or chipped material.

July 2021 Ecology Review Draft

Maintenance Standards

The design thickness of the mulch cover must be maintained.

Any areas that experience erosion shall be remulched and/or protected with a net or blanket. If the erosion problem is drainage related, then the problem shall be fixed and the eroded area remulched.

July 2020 Ecology Review Draft

BMP C122: Blankets

NOTE: Small projects permitted in accordance with SCC 30.63A.810 shall only use this BMP in a manner that does not require the involvement of a licensed engineer.

Purpose

Erosion control nets and blankets are intended to prevent erosion and hold seed and mulch in place on steep slopes and in channels so that vegetation can become well established. In addition, some nets and blankets can be used to permanently reinforce turf to protect drainage ways during high flows. Nets (commonly called matting) are strands of material woven into an open, but high-tensile strength net (for example, coconut fiber matting). Blankets are strands of material that are not tightly woven, but instead form a layer of interlocking fibers, typically held together by a biodegradable or photodegradable netting (for example, excelsior or straw blankets). They generally have lower tensile strength than nets, but cover the ground more completely. Coir (coconut fiber) fabric comes as both nets and blankets.

Conditions of Use

Erosion control blankets shall be used in accordance with the requirements of WSDOT Highway Runoff Manual BMP 6A-2.3 – Blankets.

Design and Installation Specifications

Unless specifically stated below, selection, materials, and installation of erosion control blankets shall meet the requirements of:

WSDOT Standard Specification 8-01.3(3) – Placing Erosion Control Blanket

WSDOT Standard Specification 9-14.5(2) – Erosion Control Blanket

WSDOT Standard Plan I-60.10-00 – Erosion Control Blanket Placement on Slope

WSDOT Standard Plan I-60.20-00 – Erosion Control Blanket Placement in Channel

Blankets on slopes shall be installed according to manufacturer's instructions provided the instructions do not contradict the information set forth in the WSDOT documents listed above.

Jute matting must be used in conjunction with mulch (BMP C121). Excelsior, woven straw blankets and coir (coconut fiber) blankets may be installed without mulch.

If synthetic blankets are used, the soil shall be hydromulched first.

Maintenance Standards

Good contact with the ground must be maintained, and erosion must not occur beneath the net or blanket.

Any areas of the net or blanket that are damaged or not in close contact with the ground shall be repaired and stapled.

If erosion occurs due to poorly controlled drainage, the problem shall be fixed and the eroded area protected.

Ecology Review Draft

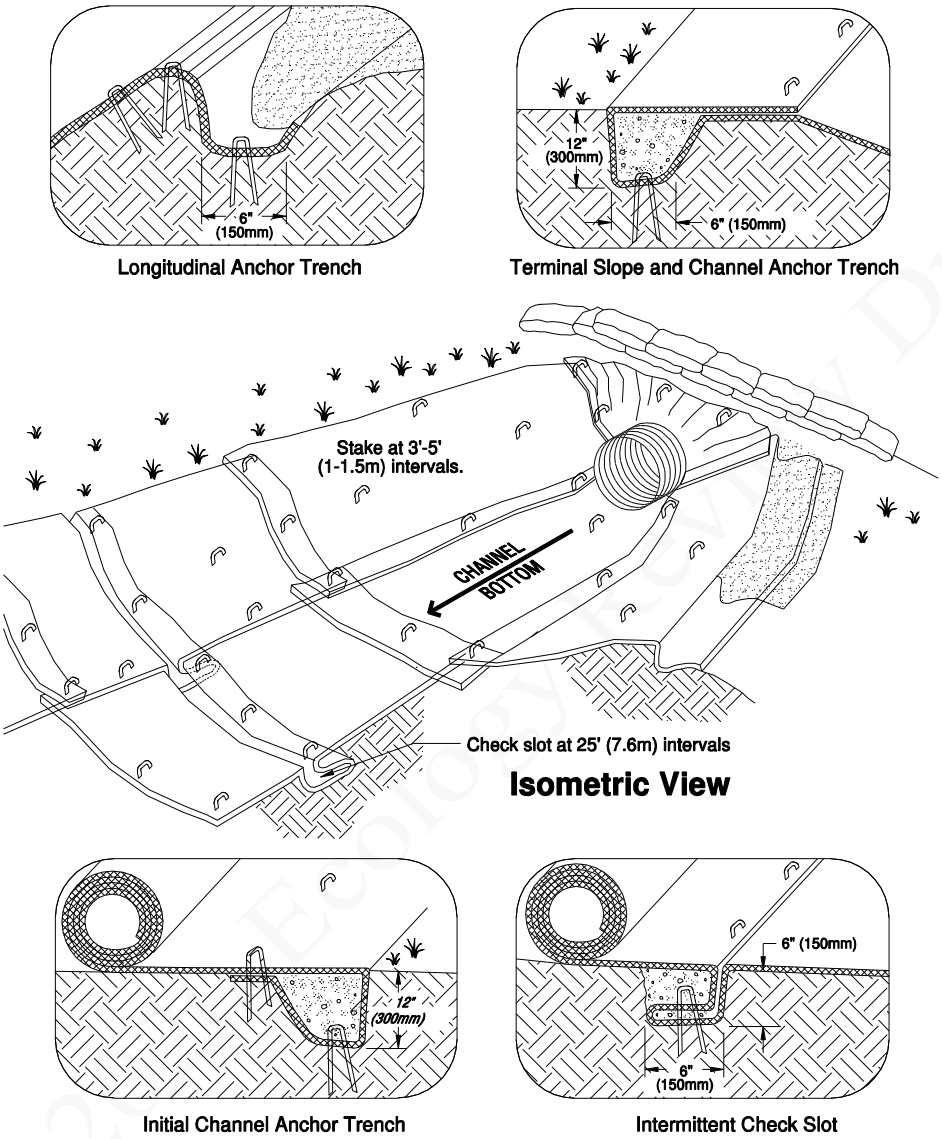

NOTES:
1. Check slots to be constructed per manufacturers specifications.
2. Staking or stapling layout per manufacturers specifications.

July 2016 Ecology Review Draft

Figure 4.2 - –Installation of Erosion Control Blanket in Channel

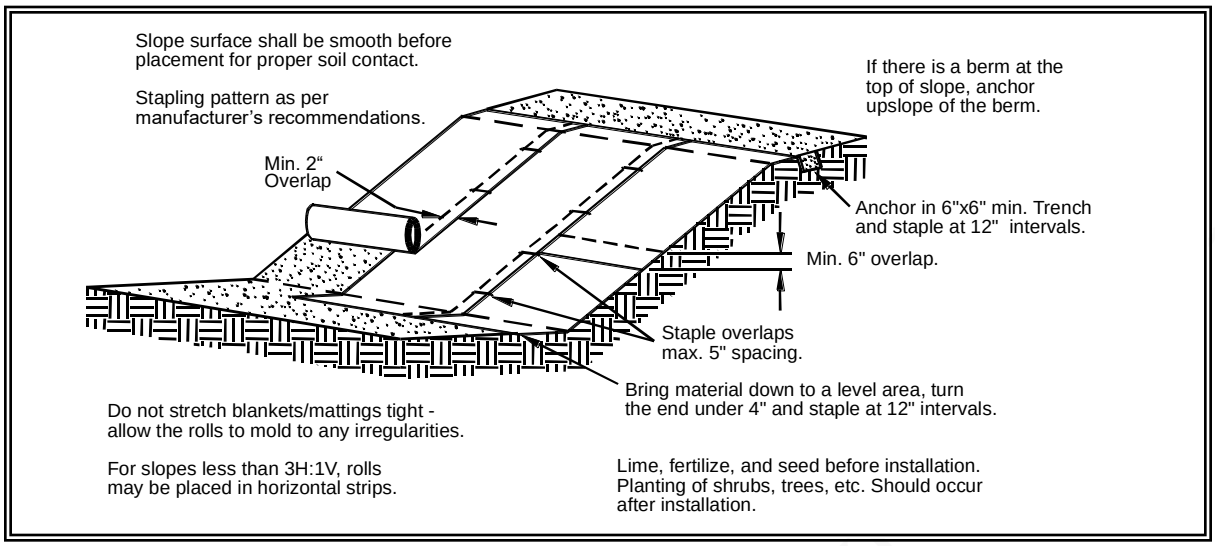

Figure 4.3 - –Installation of Erosion Control Blanket on Slope

July 2020 Ecology Rev

BMP C123: Plastic Covering

NOTE: Small projects permitted in accordance with SCC 30.63A.810 shall only use this BMP in a manner that does not require the involvement of a licensed engineer.

Purpose

Plastic covering provides immediate, short-term erosion protection to slopes and disturbed areas.

Conditions of Use

Plastic covering may be used on disturbed areas that require cover measures for less than 30 days, except as stated below:

- Plastic is particularly useful for protecting cut and fill slopes and stockpiles. Note: The relatively rapid breakdown of most polyethylene sheeting makes it unsuitable for long-term (greater than six months) applications.
- Clear plastic sheeting can be used over newly-seeded areas to create a greenhouse effect and encourage grass growth if the hydroseed was installed too late in the season to establish 75 ~~percent~~% grass cover, or if the wet season started earlier than normal. Clear plastic should not be used for this purpose during the summer months because the resulting high temperatures can kill the grass.
- Due to rapid runoff caused by plastic sheeting, sheeting shall not be used upslope of areas that might be adversely impacted by concentrated runoff. Such areas include steep and/or unstable slopes.
- Plastic sheeting may result in increased runoff volumes and velocities, requiring additional on-site measures to counteract the increases. Creating a trough with wattles (see BMP C235) or other material can convey clean water away from these areas.
- To prevent undercutting, trench and backfill rolled plastic covering products.
- Whenever plastic is used to protect slopes, water collection measures must be installed at the base of the slope. These measures include plastic-covered berms, channels, and pipes used to covey clean rainwater away from bare soil and disturbed areas. Do not mix clean runoff from a plastic covered slope with dirty runoff.

Plastic covering may also be used for:

- Temporary ditch liner;
- Pond liner in temporary sediment pond;
- Liner for bermed temporary fuel storage area if plastic is not reactive to the type of fuel being stored;
- Emergency slope protection during heavy rains; and~~,~~
- Temporary drainpipe (“elephant trunk”) used to direct water.

July 2021 Ecology Review Draft

Design and Installation Specifications

Plastic sheeting shall be selected and installed in conformance with the requirements in the following:

- WSDOT Highway Runoff Manual BMP 6A-2.4 – Plastic Covering
- WSDOT Standard Specification 8-01.3(5) – Placing Plastic Covering

Plastic sheeting (clear and non-clear) shall conform to the requirements set forth in WSDOT Standard Specification 9-14.5(3) – Clear Plastic Covering.

Clear plastic covering shall be used to promote growth of vegetation. Black plastic covering shall be used for stockpiles or other areas where vegetative growth is unwanted.

Plastic slope cover must be installed as follows:

- Run plastic up and down slope, not across slope;
- Plastic may be installed perpendicular to a slope if the slope length is less than 10 feet;
- On long or wide slopes, or slopes subject to wind, all seams should be taped;
- Place plastic into a small (12-inch wide by 6-inch deep) slot trench at the top of the slope and backfill with soil to keep water from flowing underneath;
- Place sand filled burlap or geotextile bags every 3 to 6 feet along seams and pound a wooden stake through each to hold them in place;
- Inspect plastic for rips, tears, and open seams regularly and repair immediately. This prevents high velocity runoff from contacting bare soil which causes extreme erosion;
- Sandbags may be lowered into place tied to ropes. However, all sandbags must be staked in place.
- If erosion at the toe of a slope is likely, a gravel berm, riprap, or other suitable protection shall be installed at the toe of the slope in order to reduce the velocity of runoff

Maintenance Standards

- Torn sheets must be replaced and open seams repaired.
- If the plastic begins to deteriorate due to ultraviolet radiation, it must be completely removed and replaced.
- When the plastic is no longer needed, it shall be completely removed.

Approved equivalents

The Washington State Department of Ecology has approved products as able to meet the requirements of this BMP. Snohomish County may approve these products if they are used in accordance with all requirements of this BMP and all instructions and specifications provided by the manufacturer, plus additional requirements that may be established by the County.

July 2020 Ecology Review Draft

BMP C124: Sodding

NOTE: Small projects permitted in accordance with SCC 30.63A.810 shall only use BMPs in this section that do not require the involvement of a licensed engineer.

Purpose

The purpose of sodding is to establish permanent turf for immediate erosion protection and to stabilize drainage ways where concentrated overland flow will occur.

Conditions of Use

Sodding may be used in the following areas:

- Disturbed areas that require short-term or long-term cover.
- Disturbed areas that require immediate vegetative cover.
- All waterways that require vegetative lining. Waterways may also be seeded rather than sodded, and protected with a net or blanket.

Design and Installation Specifications

Sod shall be free of weeds, of uniform thickness (approximately 1 inch thick), and shall have a dense root mat for mechanical strength.

The following steps are recommended for sod installation:

- Shape and smooth the surface to final grade in accordance with the approved grading plan. The swale needs to be overexcavated 4 to 6 inches below design elevation to allow room for placing soil amendment and sod.
- Amend 4 inches (minimum) of compost into the top 8 inches of the soil if the organic content of the soil is less than 10~~ten percent~~% or the permeability is less than 0.6 inches per hour. Compost used should meet Ecology publication 94-038 specifications for Grade A quality compost.
- Fertilize according to the supplier's recommendations.
- Work lime and fertilizer 1 to 2 inches into the soil, and smooth the surface.
- Lay strips of sod beginning at the lowest area to be sodded and perpendicular to the direction of water flow. Wedge strips securely into place. Square the ends of each strip to provide for a close, tight fit. Stagger joints at least 12 inches. Staple on slopes steeper than 3H:1V. Staple the upstream edge of each sod strip.
- Roll the sodded area and irrigate.
- When sodding is carried out in alternating strips or other patterns, seed the areas between the sod immediately after sodding.

Jan. 2020 Ecology Review Draft

Maintenance Standards

If the grass is unhealthy, the cause shall be determined and appropriate action taken to reestablish a healthy groundcover. If it is impossible to establish a healthy groundcover due to frequent saturation, instability, or some other cause, the sod shall be removed, the area seeded with an appropriate mix, and protected with a net or blanket.

July 2020 Ecology Review Draft

BMP C125: Topsoiling/Composting

NOTE: See Volume V, BMP T5.13 for areas on the project site that will be developed as lawn or landscaped areas.

Purpose

Topsoil provides a suitable growth medium for final site stabilization with vegetation. While not a permanent cover practice in itself, topsoiling is an integral component of providing permanent cover in those areas where there is an unsuitable soil surface for plant growth. Native soils and disturbed soils that have been organically amended not only retain much more stormwater, but they also serve as effective biofilters for urban pollutants and, by supporting more vigorous plant growth, reduce the water, fertilizer and pesticides needed to support installed landscapes. Topsoil does not include any subsoils but only the material from the top several inches including organic debris.

Conditions of Use

- Permanent landscaped areas shall contain healthy topsoil that reduces the need for fertilizers, improves overall topsoil quality, provides for better vegetal health and vitality, improves hydrologic characteristics, and reduces the need for irrigation.
- Leave native soils and the duff layer undisturbed to the maximum extent practicable. Stripping of existing, properly functioning soil system and vegetation for the purpose of topsoiling during construction is not acceptable. Preserve existing soil systems in undisturbed and uncompacted conditions if functioning properly.
- Areas that already have good topsoil, such as undisturbed areas, do not require soil amendments.
- Restore, to the maximum extent practical, native soils disturbed during clearing and grading to a condition equal to or better than the original site condition's moisture-holding capacity. Use on-site native topsoil, incorporate amendments into on-site soil, or import blended topsoil to meet this requirement.

Design and Installation Specifications

Meet the following requirements for disturbed areas that will be developed as lawn or landscaped areas at the completed project site:

- Maximize the depth of the topsoil wherever possible to provide the maximum possible infiltration capacity and beneficial growth medium. Topsoil shall have:
  - A minimum depth of 8 inches. Scarify subsoils below the topsoil layer at least 4 inches with some incorporation of the upper material to avoid stratified layers, where feasible. Ripping or re-structuring the subgrade may also provide additional benefits regarding the overall infiltration and interflow dynamics of the soil system.
  - A minimum organic content of 10% dry weight in planting beds and 5% organic matter content in turf areas. Incorporate organic amendments to a minimum 8-inch depth except where tree roots or other natural features limit the depth of incorporation.
  - A pH between 6.0 and 8.0 or matching the pH of the undisturbed soil.

- If blended topsoil is imported, ~~then~~ fines should be limited to 25~~ percent~~% passing through a 200 sieve
- Mulch planting beds with 2 inches of organic material

- Accomplish the required organic content, depth, and pH by returning native topsoil to the site, importing topsoil of sufficient organic content, and/or incorporating organic amendments. When using the option of incorporating amendments to meet the organic content requirement, use compost that meets the compost specification for Bioretention (See BMP T7.30 in Chapter 7 of Volume V of this manual), with the exception that the compost may have up to 35% biosolids or manure.
- The final composition and construction of the soil system will result in a natural selection or favoring of certain plant species over time. For example, incorporation of topsoil may favor grasses, while layering with mildly acidic, high-carbon amendments may favor more woody vegetation.
- Allow sufficient time in scheduling for topsoil spreading prior to seeding, sodding, or planting.
- Take care when applying top soil to subsoils with contrasting textures. Sandy topsoil over clayey subsoil is a particularly poor combination, as water creeps along the junction between the soil layers and causes the topsoil to slough. If topsoil and subsoil are not properly bonded, water will not infiltrate the soil profile evenly and it will be difficult to establish vegetation. The best method to prevent a lack of bonding is to actually work the topsoil into the layer below for a depth of at least 6 inches
- Field exploration of the site shall be made to determine if there is surface soil of sufficient quantity and quality to justify stripping. Topsoil shall be friable and loamy (loam, sandy loam, silt loam, sandy clay loam, and clay loam). Avoid areas of natural ground water recharge.
- Stripping shall be confined to the immediate construction area. A 4-inch to 6-inch stripping depth is common, but depth may vary depending on the particular soil. All surface runoff control structures shall be in place prior to stripping.
- Do not place topsoil while in a frozen or muddy condition, when the subgrade is excessively wet, or when conditions exist that may otherwise be detrimental to proper grading or proposed sodding or seeding.
- In any areas requiring grading remove and stockpile the duff layer and topsoil on site in a designated, controlled area, not adjacent to public resources and critical areas. Stockpiled topsoil is to be reapplied to other portions of the site where feasible.
- Locate the topsoil stockpile so that it meets specifications and does not interfere with work on the site. It may be possible to locate more than one pile in proximity to areas where topsoil will be used.
- Stockpiling of topsoil shall occur in the following manner:
  - Side slopes of the stockpile shall not exceed 2H:1V.

- Between October 1 and April 30:
  - An interceptor dike with gravel outlet and silt fence shall surround all topsoil.
  - Within 2 days complete erosion control seeding, or covering stockpiles with clear plastic, or other mulching materials.
- Between May 1 and September 30:
  - An interceptor dike with gravel outlet and silt fence shall surround all topsoil if the stockpile will remain in place for a longer period of time than active construction grading.
  - Within 7 days complete erosion control seeding, or covering stockpiles with clear plastic, or other mulching materials.

- When native topsoil is to be stockpiled and reused the following should apply to ensure that the mycorrhizal bacterial, earthworms, and other beneficial organisms will not be destroyed:
  - Re-install topsoil within 4 to 6 weeks.
  - Do not allow the saturation of topsoil with water.
  - Do not use plastic covering.

Maintenance Standards

- Inspect stockpiles regularly, especially after large storm events. Stabilize any areas that have eroded.
- Establish soil quality and depth toward the end of construction and once established, protect from compaction, such as from large machinery use, and from erosion.
- Plant and mulch soil after installation.
- Leave plant debris or its equivalent on the soil surface to replenish organic matter.
- Reduce and adjust, where possible, the use of irrigation, fertilizers, herbicides and pesticides, rather than continuing to implement formerly established practices.

July 2021 Ecology Review Draft

BMP C126: Polyacrylamide (PAM) for Soil Erosion Protection

NOTE: Snohomish County considers PAM to be a form of chemical treatment. Snohomish County will only allow PAM use on sites covered by an NPDES General Construction Stormwater Permit.

Purpose

Polyacrylamide (PAM) is used on construction sites to prevent soil erosion.

Applying PAM to bare soil in advance of a rain event significantly reduces erosion and controls sediment in two ways. First, PAM increases the soil's available pore volume, thus increasing infiltration through flocculation and reducing the quantity of stormwater runoff. Second, it increases flocculation of suspended particles and aids in their deposition, thus reducing stormwater runoff turbidity and improving water quality.

Conditions of Use

PAM shall not be directly applied to water or allowed to enter a water body.

In areas that drain to a sediment pond, PAM can be applied to bare soil under the following conditions:

- During rough grading operations.
- Staging areas.
- Balanced cut and fill earthwork.
- Haul roads prior to placement of crushed rock surfacing.
- Compacted soil road base.
- Stockpiles.
- After final grade and before paving or final seeding and planting.
- Pit sites.
- Sites having a winter shut down. In the case of winter shut down, or where soil will remain unworked for several months, PAM should be used together with mulch.

Design and Installation Specifications

PAM may be applied in dissolved form with water, or it may be applied in dry, granular or powdered form. The preferred application method is the dissolved form.

PAM is to be applied at a maximum rate of 2/3 pound PAM per 1000 gallons water (80 mg/L) per 1 acre of bare soil. Table 4.8 can be used to determine the PAM and water application rate for a disturbed soil area. Higher concentrations of PAM do not provide any additional effectiveness.

July 2020 Ecology Review Draft

Table 4.8 PAM and Water Application Rates		
Disturbed Area (ac)	**PAM (lbs)**	**Water (gal)**
0.50	0.33	500
1.00	0.66	1,000
1.50	1.00	1,500
2.00	1.32	2,000
2.50	1.65	2,500
3.00	2.00	3,000
3.50	2.33	3,500
4.00	2.65	4,000
4.50	3.00	4,500
5.00	3.33	5,000

Proper application and reapplication plans are necessary to ensure total effectiveness of PAM usage.

The specific PAM copolymer formulation must be anionic or nonionic. **Cationic PAM shall not be used in any application because of known aquatic toxicity problems.** Only the highest drinking water grade PAM, certified for compliance with ANSI/NSF Standard 60 for drinking water treatment, will be used for soil applications.

PAM designated for these uses should be "water soluble" or "linear" or "non-crosslinked". Cross-linked or water absorbent PAM, polymerized in highly acidic (pH<2) conditions, are used to maintain soil moisture content.

PAM tackifiers, if used, should be used at a rate of no more than 0.5-1 lb. per 1000 gallons of water in a hydromulch machine.

Preparation and application of PAM solution:

Pre-measure the area where PAM is to be applied and calculate the amount of product and water necessary to provide coverage at the specified application rate (2/3 pound PAM/1000 gallons/acre).

PAM dissolves very slowly. Dissolve pre-measured dry granular PAM with a known quantity of clean water in a bucket several hours or overnight. Mechanical mixing will help dissolve the PAM. Always add PAM to water – –not water to PAM.

Pre-fill the water truck about 1/8 full with water. The water does not have to be potable, but it must have relatively low turbidity – in the range of 20 NTU or less.

Add PAM /Water mixture to the truck.

Completely fill the water truck to specified volume.

Spray PAM/Water mixture onto dry soil until the soil surface is uniformly and completely wetted.

July 2020 Topology Review Draft

Application of PAM in dry form

Apply PAM as a powder at the rate of 5 lbs. per acre.

Do not apply dry PAM during rainy weather. PAM can be applied to wet soil, but dry soil is preferred due to less sediment loss.

PAM shall be used in conjunction with other BMPs and not in place of other BMPs.

Do not use PAM on a slope that flows directly into a stream or wetland. The stormwater runoff shall pass through a sediment control BMP prior to discharging to surface waters.

Do not add PAM to water discharging from site.

When the total drainage area is greater than or equal to 5 acres, PAM treated areas shall drain to a sediment pond.

Areas less than 5 acres shall drain to sediment control BMPs, such as a minimum of 3 check dams per acre. The total number of check dams used shall be maximized to achieve the greatest amount of settlement of sediment prior to discharging from the site. Each check dam shall be spaced evenly in the drainage channel through which stormwater flows are discharged off-site.

Use silt fences to limit the discharges of sediment from the site.

All areas not being actively worked shall be covered and protected from rainfall.

Keep the granular PAM supply out of the sun. Granular PAM loses its effectiveness in three months after exposure to sunlight and air.

Maintenance Standards

PAM may be reapplied on actively worked areas after a 48-hour period.

Reapplication is not required unless PAM treated soil is disturbed or unless turbidity levels show the need for an additional application. If PAM treated soil is left undisturbed a reapplication may be necessary after two months. More PAM applications may be required for steep slopes, silty and clayey soils (USDA Classification Type "C" and "D" soils), long grades, and high precipitation areas. When PAM is applied first to bare soil and then covered with straw, a reapplication may not be necessary for several months.

July 2020 Technology Review Draft

BMP C130: Surface Roughening

Purpose

Surface roughening aids in the establishment of vegetative cover, reduces runoff velocity, increases infiltration, and provides for sediment trapping through the provision of a rough soil surface. Horizontal depressions are created by operating a tiller or other suitable equipment on the contour or by leaving slopes in a roughened condition by not fine grading them.

Conditions of Use

All slopes steeper than 3:1 and greater than 5 vertical feet require surface roughening.

Areas with grades steeper than 3:1 should be roughened to a depth of 2 to 4 inches prior to seeding.

Areas that will not be stabilized immediately may be roughened to reduce runoff velocity until seeding takes place.

Slopes with a stable rock face do not require roughening.

Slopes where mowing is planned should not be excessively roughened.

Design and Installation Specifications

Roughening methods include stair-step grading, grooving, contour furrows, and tracking. See Figure 4.4 for tracking and contour furrows. Factors to be considered in choosing a method are slope steepness, mowing requirements, and whether the slope is formed by cutting or filling.

Disturbed areas that will not require mowing may be stair-step graded, grooved, or left rough after filling.

Stair-step grading is particularly appropriate in soils containing large amounts of soft rock. Each "step" catches material that sloughs from above, and provides a level site where vegetation can become established. Stairs should be wide enough to work with standard earth moving equipment. Stair steps must be on contour or gullies will form on the slope.

Areas that will be mowed (these areas should have slopes less steep than 3:1) may have small furrows left by disking, harrowing, raking, or seed-planting machinery operated on the contour.

Graded areas with slopes greater than 3:1 but less than 2:1 should be roughened before seeding. This can be accomplished in a variety of ways, including "track walking," or driving a crawler tractor up and down the slope, leaving a pattern of cleat imprints parallel to slope contours.

Tracking is done by operating equipment up and down the slope to leave horizontal depressions in the soil.

Maintenance Standards

Areas that are graded in this manner should be seeded as quickly as possible.

Regular inspections should be made of the area. If rills appear, they should be re-graded and re-seeded immediately.

July 2020 Copy Review Draft

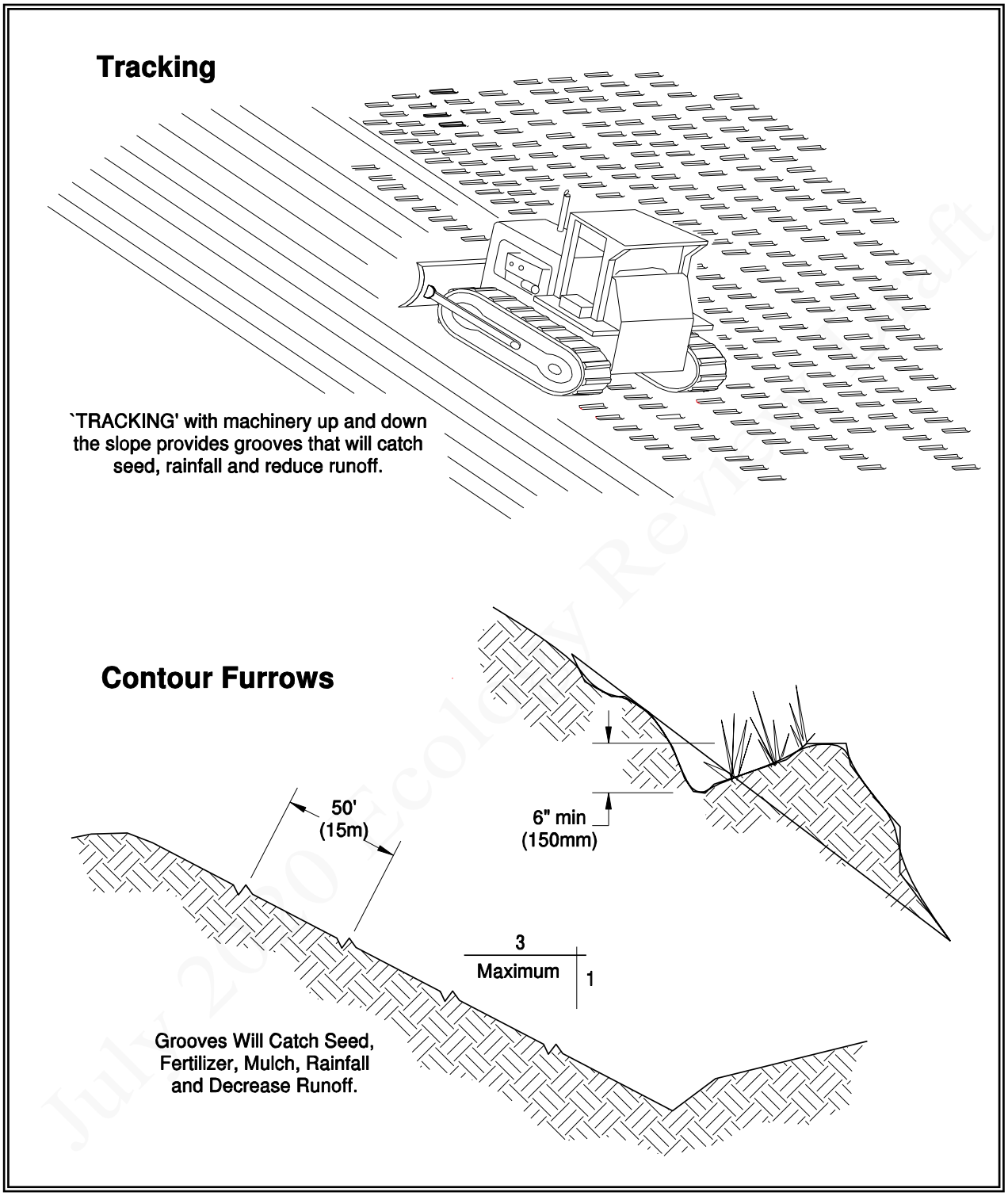

Figure 4.4 – Surface Roughening by Tracking and Contour Furrows

BMP C131: Gradient Terraces

Purpose

Gradient terraces reduce erosion damage by intercepting surface runoff and conducting it to a stable outlet at a non-erosive velocity.

Conditions of Use

Gradient terraces normally are limited to denuded land having a water erosion problem. They should not be constructed on deep sands or on soils that are too stony, steep, or shallow to permit practical and economical installation and maintenance. Gradient terraces may be used only where suitable outlets are or will be made available. See Figure 4.5 for gradient terraces.

Design and Installation Specifications

The maximum spacing of gradient terraces should be determined by the following method:

$$VI = (0.8)s + y$$

Where: VI = vertical interval in feet

s = land rise per 100 feet, expressed in feet

y = a soil and cover variable with values from 1.0 to 4.0

Values of "y" are influenced by soil erodibility and cover practices. The lower values are applicable to erosive soils where little to no residue is left on the surface. The higher value is applicable only to erosion-resistant soils where a large amount of residue (1½ tons of straw/acre equivalent) is on the surface.

The minimum constructed cross-section should meet the design dimensions.

The top of the constructed ridge should not be lower at any point than the design elevation plus the specified overfill for settlement. The opening at the outlet end of the terrace should have a cross section equal to that specified for the terrace channel.

Channel grades may be either uniform or variable with a maximum grade of 0.6 feet per 100 feet length. For short distances, terrace grades may be increased to improve alignment. The channel velocity should not exceed that which is nonerosive for the soil type with the planned treatment.

All gradient terraces should have adequate outlets. Such an outlet may be a grassed waterway, vegetated area, or tile outlet. In all cases the outlet must convey runoff from the terrace or terrace system to a point where the outflow will not cause damage. Vegetative cover should be used in the outlet channel.

The design elevation of the water surface of the terrace should not be lower than the design elevation of the water surface in the outlet at their junction, when both are operating at design flow.

Vertical spacing determined by the above methods may be increased as much as 0.5 feet or 10 ~~percent~~%, whichever is greater, to provide better alignment or location, to avoid obstacles, to adjust for equipment size, or to reach a satisfactory outlet.

July 2016 Ecology Review Draft

The drainage area above the top should not exceed the area that would be drained by a terrace with normal spacing.

The terrace should have enough capacity to handle the peak runoff expected from a 2-year, 24-hour design storm without overtopping.

The terrace cross-section should be proportioned to fit the land slope. The ridge height should include a reasonable settlement factor. The ridge should have a minimum top width of 3 feet at the design height. The minimum cross-sectional area of the terrace channel should be 8 square feet for land slopes of 5 ~~percent~~% or less, 7 square feet for slopes from 5 to 8 ~~percent~~%, and 6 square feet for slopes steeper than 8 ~~percent~~%. The terrace can be constructed wide enough to be maintained using a small bulldozer or similar equipment.

Maintenance Standards

Maintenance should be performed as needed. Terraces should be inspected regularly; at least once a year, and after large storm events.

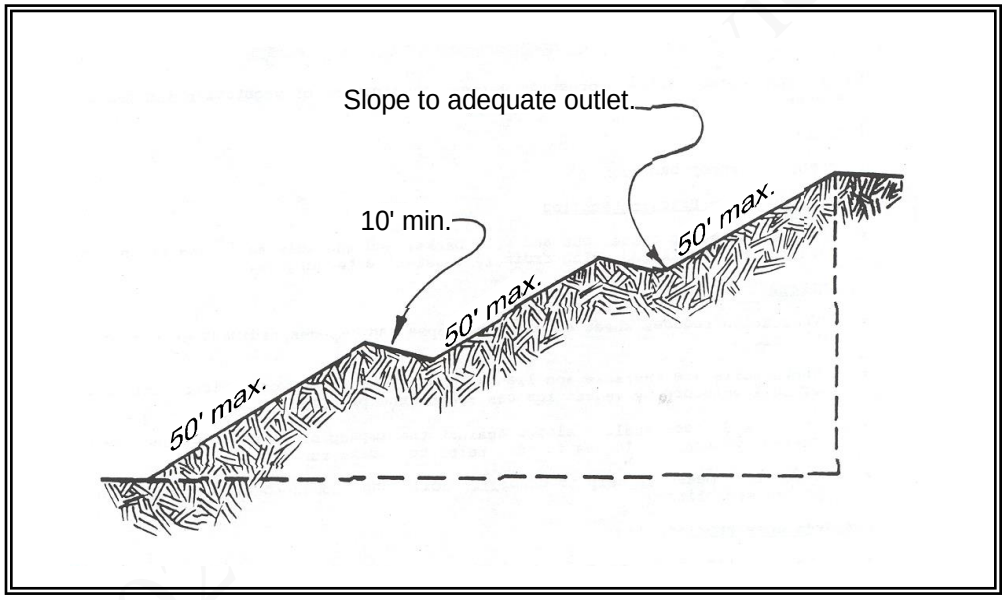

Figure 4.5 - Gradient Terraces

July 2021 Review Draft

BMP C140: Dust Control

Purpose

Dust control prevents wind transport of dust from disturbed soil surfaces onto roadways, drainage ways, and surface waters.

Conditions of Use

In areas (including roadways) subject to surface and air movement of dust where on-site and off-site impacts to roadways, drainage ways, or surface waters are likely.

Design and Installation Specifications

Vegetate or mulch areas that will not receive vehicle traffic. In areas where planting, mulching, or paving is impractical, apply gravel or landscaping rock.

Limit dust generation by clearing only those areas where immediate activity will take place, leaving the remaining area(s) in the original condition, if stable. Maintain the original ground cover as long as practical.

Construct natural or artificial windbreaks or windscreens. These may be designed as enclosures for small dust sources.

Sprinkle the site with water until surface is wet. Repeat as needed. To prevent carryout of mud onto street, refer to Stabilized Construction Entrance (BMP C105).

Irrigation water can be used for dust control. Irrigation systems should be installed as a first step on sites where dust control is a concern.

Spray exposed soil areas with a dust palliative, following the manufacturer's instructions and cautions regarding handling and application. Used oil is prohibited from use as a dust suppressant. Water containing polyacrylamide (PAM) may be used in accordance with the requirements of BMP C126.

Techniques that can be used for unpaved roads and lots include:

- Lower speed limits. High vehicle speed increases the amount of dust stirred up from unpaved roads and lots.
- Upgrade the road surface strength by improving particle size, shape, and mineral types that make up the surface and base materials.
- Add surface gravel to reduce the source of dust emission. Limit the amount of fine particles (those smaller than 0.075 mm) to 10 to 20 ~~percent~~%.
- Use geotextile fabrics to increase the strength of new roads or roads undergoing reconstruction.
- Encourage the use of alternate, paved routes, if available.
- Restrict use by tracked vehicles and heavy trucks to prevent damage to road surface and base.
- Apply chemical dust suppressants using the admix method, blending the product with the top few inches of surface material. Suppressants may also be applied as surface treatments.

July 2020 Ecology Review Draft

- Pave unpaved permanent roads and other trafficked areas.
- Use vacuum street sweepers.
- Remove mud and other dirt promptly so it does not dry and then turn into dust.
- Limit dust-causing work on windy days.

Maintenance Standards

Respray area as necessary to keep dust to a minimum.

July 2020 Ecology Review Draft

BMP C150: Materials On Hand

Purpose

Quantities of erosion prevention and sediment control materials shall be kept on the project site at all times to be used for emergency situations such as unexpected heavy summer rains. Having these materials on-site reduces the time needed to implement BMPs when inspections indicate that existing BMPs are not meeting the SWPPP requirements.

Conditions of Use

Construction projects of any size or type can benefit from having materials on hand. A small commercial development project could have a roll of plastic and some gravel available for immediate protection of bare soil and temporary berm construction. A large earthwork project, such as highway construction, might have several tons of straw, several rolls of plastic, flexible pipe, sandbags, geotextile fabric and steel "T" posts.

Materials are stockpiled and readily available before any site clearing, grubbing, or earthwork begins. A large contractor or developer could keep a stockpile of materials that are available to be used on several projects.

If storage space at the project site is at a premium, the contractor may maintain the materials at their office or yard, provided that the office or yard is less than an hour from the project site.

Design and Installation Specifications

Depending on project type, size, complexity, and length, materials and quantities will vary. A good minimum that will cover numerous situations includes:

Material
Clear Plastic, 6 mil
Drainpipe, 6 or 8 inch diameter
Sandbags, filled
Straw Bales for mulching,
Quarry Spalls
Washed Gravel
Geotextile Fabric
Catch Basin Inserts
Steel "T" Posts

Maintenance Standards

All materials with the exception of the quarry spalls, steel "T" posts, and gravel should be kept covered and out of both sun and rain.

July 2020 Ecology Review Draft

BMP C151: Concrete Handling

NOTE: Small projects permitted in accordance with SCC 30.63A.810 shall only use this BMP in a manner that does not require the involvement of a licensed engineer.

Purpose

Proper collection, handling and disposal of process water and slurry generated during concrete work, and of excess concrete, prevents these materials from contaminating waters of the state.

Conditions of Use

Any time concrete is used, these management practices shall be utilized. Concrete construction projects include, but are not limited to, the following:

- Curbs
- Sidewalks
- Roads
- Bridges
- Foundations
- Floors
- Runways

Design and Installation Specifications

Wash out concrete truck chutes, pumps, and internal components at an off-site location in accordance with applicable County, state, and federal regulations, or in designated concrete washout areas (see BMP C154). Do not wash out concrete trucks onto the ground, or into storm drains, open ditches, streets, or streams.

Return unused concrete remaining in the truck and pump to the originating batch plant for recycling. Do not dump excess concrete on site, except in designated concrete washout areas.

Wash off hand tools including, but not limited to, screeds, shovels, rakes, floats, and trowels into formed areas only.

Wash equipment difficult to move, such as concrete pavers in areas that do not directly drain to natural or constructed stormwater conveyances.

Do not allow washdown from areas, such as concrete aggregate driveways, to drain directly to natural or constructed stormwater conveyances.

Contain washwater and leftover product in a lined container when no formed areas are available.

Dispose of wash water and contained concrete in a manner that does not violate ground water or surface water quality standards.

Always use forms or solid barriers for concrete pours, such as pilings, within 15 feet of surface waters.

July 2016 Technology Review Draft

Refer to BMPs C252 ~~and C253~~ for pH adjustment to stormwater that has come into contact with fresh concrete. NOTE: These BMPs are for treatment of stormwater only. Process wastewater such as concrete wash water must be disposed of as a wastewater.

Maintenance Standards

Containers shall be checked for holes in the liner daily during concrete pours and repaired the same day.

July 2020 Ecology Review Draft

BMP C152: Sawcutting and Surfacing Pollution Prevention

Purpose

Proper collection, handling and disposal of process water and slurry generated during concrete sawcutting and surfacing work, and of excess concrete, prevents these materials from contaminating waters of the state.

Conditions of Use

Anytime sawcutting or surfacing operations take place, these management practices shall be utilized. Sawcutting and surfacing operations include, but are not limited to, the following:

- Sawing
- Coring
- Grinding
- Roughening
- Hydro-demolition
- Bridge and road surfacing

Design and Installation Specifications

Slurry and cuttings shall be vacuumed during cutting and surfacing operations.

Slurry and cuttings shall not remain on permanent concrete or asphalt pavement overnight.

Slurry and cuttings shall not drain to any natural or constructed drainage conveyance.

Collected slurry and cuttings shall be disposed of in a manner that does not violate groundwater or surface water quality standards.

Process water that is generated during hydro-demolition, surface roughening or similar operations shall not drain to any natural or constructed drainage conveyance and shall be disposed of in a manner that does not violate groundwater or surface water quality standards.

Cleaning waste material and demolition debris shall be handled and disposed of in a manner that does not cause contamination of water. If the area is swept with a pick-up sweeper, the material must be hauled out of the area to an appropriate disposal site.

Maintenance Standards

Continually monitor operations to determine whether slurry, cuttings, or process water could enter waters of the state. If inspections show that a violation of water quality standards could occur, stop operations and immediately implement preventive measures such as berms, barriers, secondary containment, and vacuum trucks.

July 2021 Ecology Review Draft

BMP C153: Material Delivery, Storage and Containment

See Volume IV to determine appropriate BMPs for the project site.

July 2020 Ecology Review Draft

BMP C154: Concrete Washout Facilities

Purpose

Concrete washout facilities prevent or reduce the discharge of pollutants to stormwater from concrete waste by providing a designated area on a construction site.

Conditions of Use

Use a concrete washout facility if:

- Concrete is used as a construction material
- It is not possible to dispose of all concrete wastewater and washout off-site (ready mix plant, etc.).
- Concrete trucks, pumpers, or other concrete coated equipment are washed on-site.

Wash out concrete trucks at an off-site location in accordance with applicable County, state, and federal regulations, or in designated concrete washout facilities. Do not wash out concrete trucks onto the ground, or into storm drains, open ditches, streets, or surface water bodies.

Excess concrete shall only be disposed of onsite in a designated concrete washout facility. Dispose of hardened concrete according to applicable sold waste regulations.

If less than 10 concrete trucks or pumpers need to be washed out on-site, the washwater may be disposed of in a formed area awaiting concrete or an upland disposal site where it will not contaminate surface or ground water. The upland disposal site shall be at least 50 feet from storm drains, open ditches, or surface water bodies.

Auxiliary concrete truck components (e.g. chutes and hoses) and small concrete handling equipment (e.g. hand tools, screeds, shovels, rakes, floats, trowels, and wheel-barrows) may be washed into formed areas awaiting concrete pour, or an upland site where the washwater will not contaminate surface or ground water.

Place a secure, non-collapsing, non-water collecting cover over the concrete washout facility prior to predicted wet weather to prevent accumulation and overflow of precipitation.

Design and Installation Specifications

A concrete washout facility may be an above-grade or a below-grade structure built on the site, or may be a prefabricated concrete washout container.

For concrete washout facility built on the site, use below-grade structures unless excavation is not practical.

Install a sign adjacent to each temporary concrete washout facility to inform concrete equipment operators to utilize the proper facilities.

Temporary concrete washout facilities shall be located a minimum of 50 feet from storm drains, open ditches, and surface water bodies.

Concrete washout facilities constructed on-site shall be constructed as shown in Figures 4.6 and 4.7. The minimum length and minimum width shall be 10 ft.

Ecology Review Draft

The total volume of all concrete washout facilities must be adequate to contain all liquid and concrete waste generated by washout operations. For reference, approximately 7 gallons of wash water are required to wash one truck chute, and approximately 50 gallons are required to wash out the hopper of a concrete pump truck.

Plastic lining material should be a minimum of 10 mil polyethylene sheeting and should be free of holes, tears, or other defects that compromise the impermeability of the material.

For below-ground concrete washout facilities constructed on-site:

- Liner seams shall be installed in accordance with manufacturers' recommendations.
- Soil base shall be prepared free of rocks or other debris that may cause tears or holes in the plastic lining material.

Maintenance Standards

Inspect and verify that concrete washout facilities are in place prior to the commencement of concrete work.

During periods of concrete work, inspect concrete washout facilities daily to verify continued performance.

- Check overall condition and performance.
- Check remaining capacity (% full).
- Verify plastic liners are intact and sidewalls are not damaged.
- If using prefabricated containers, check for leaks.

Concrete washout facilities shall be maintained to provide adequate holding capacity with a minimum freeboard of 12 inches.

A concrete washout facility must be cleaned before it is more than 75% full.

Clean the concrete washout facility by vacuuming the waste material.

Re-line the structure with new plastic after each cleaning.

July 2020 Ecology Review Draft

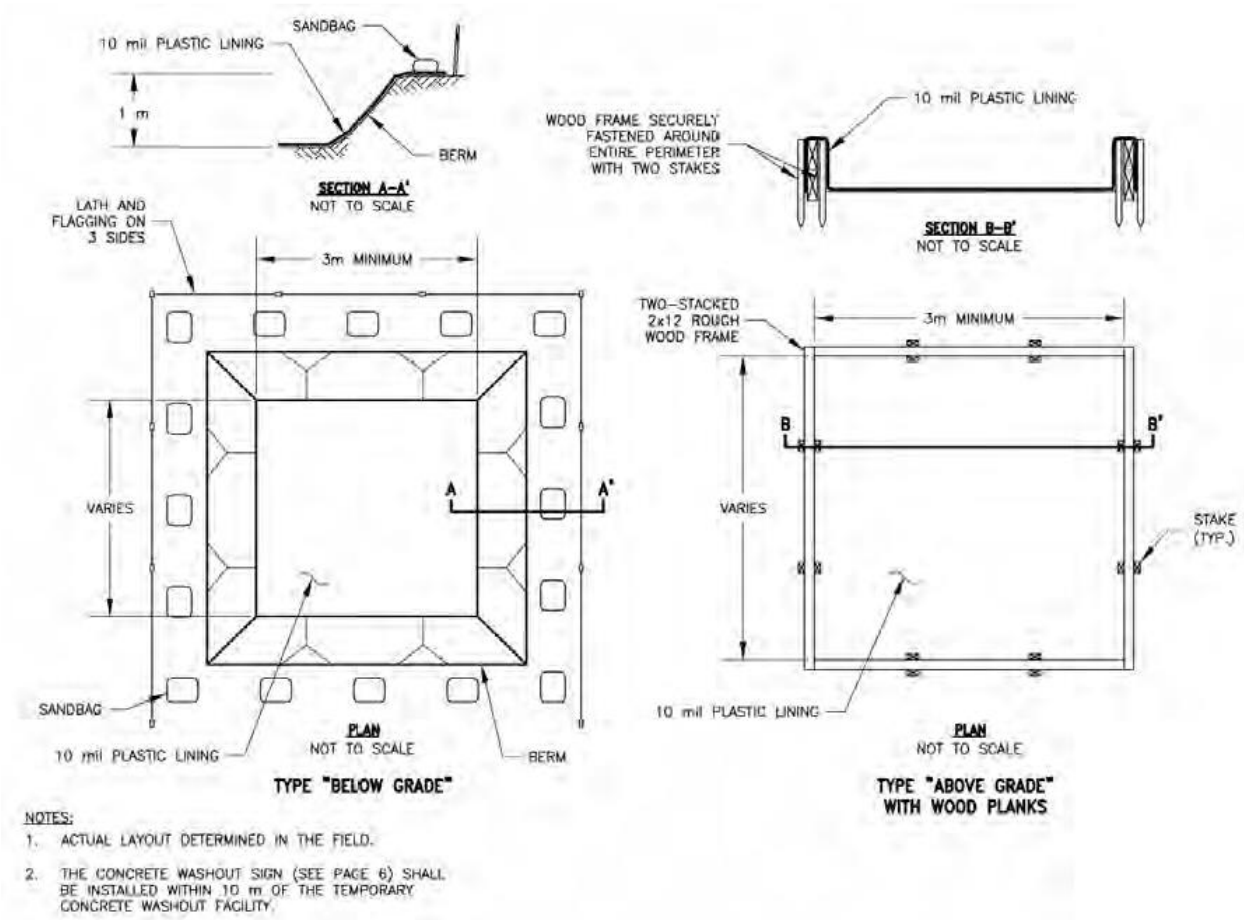

Figure 4.6 - –Concrete Washout Area

July 2020 Ecc

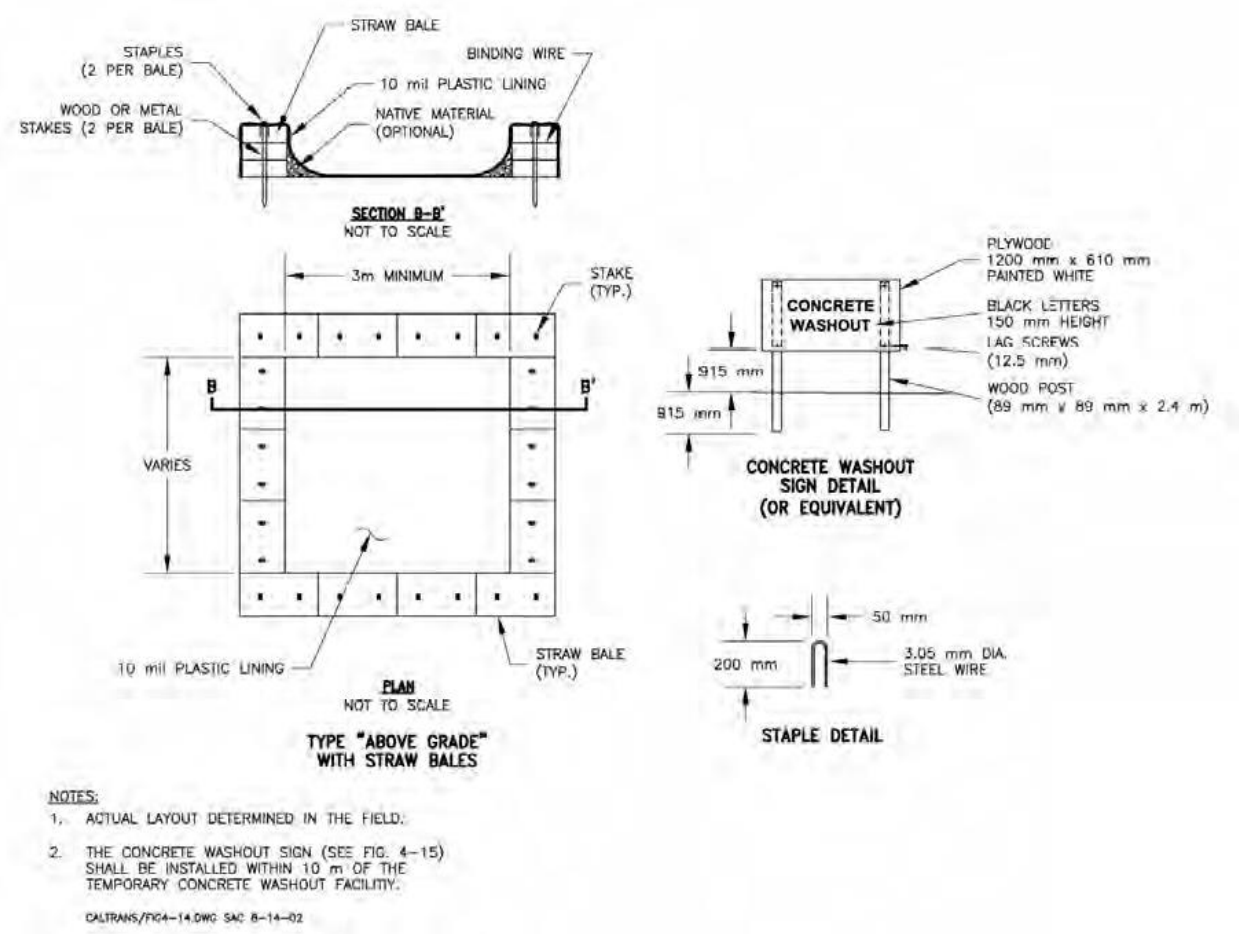

Figure 4.7 - –Concrete Washout Area

July 2020 Eco

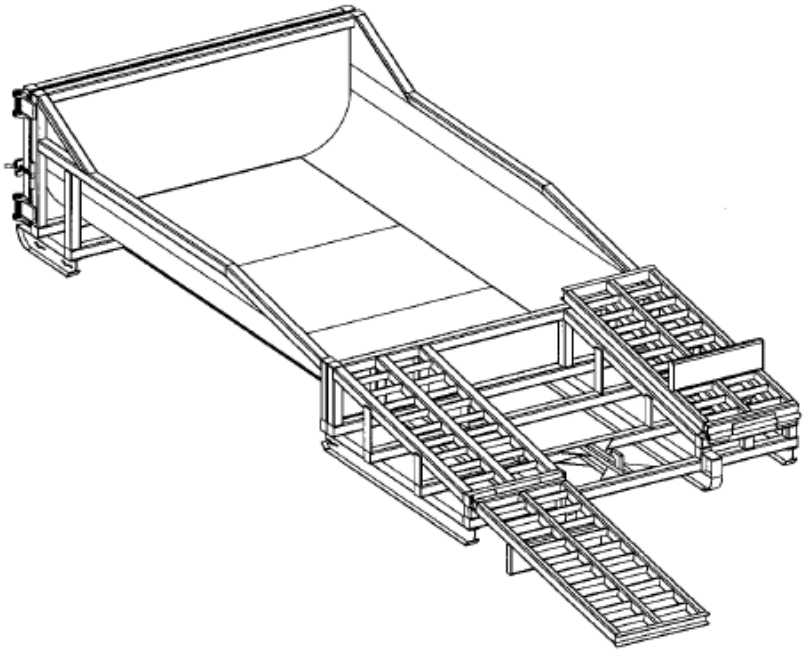

Figure 4.8 – Prefabricated Concrete Washout Container w/Ramp

July 2020 Ecology Review Draft

BMP C160: Certified Erosion and Sediment Control Lead

Purpose

The project proponent designates at least one person as the responsible representative in charge of erosion and sediment control (ESC), and water quality protection. The designated person shall be the Certified Erosion and Sediment Control Lead (CESCL) who is responsible for ensuring compliance with all local, state, and federal erosion and sediment control and water quality requirements.

Conditions of Use

A CESCL shall be made available on projects one acre or larger that discharge stormwater to surface waters of the state.

The CESCL shall:

Have a current certificate proving attendance in an erosion and sediment control training course that meets the minimum ESC training and certification requirements established by Ecology. (Ecology will maintain a list of ESC training and certification providers at: https://ecology.wa.gov/Regulations-Permits/Permits-certifications/Certified-erosion-sediment-control.)) .

OR

Be a Certified Professional in Erosion and Sediment Control (CPESC).; f For additional information go to visit: www.cpesc.net.

Specification

The CESCL shall have authority to act on behalf of the contractor or developer and shall be available, or on-call, 24 hours per day throughout the period of construction.

A CESCL may provide inspection and compliance services for multiple construction projects in the same geographic region.

Duties and responsibilities of the CESCL shall include, but are not limited to the following:

- Maintaining permit file on site at all times which includes the Construction SWPPP and any associated permits and plans.
- Directing BMP installation, inspection, maintenance, modification, and removal.
- Updating all project drawings and the Construction SWPPP with changes made.
- Completing any sampling requirements including reporting results using WebDMR.
- Keeping daily logs, and inspection reports. Inspection reports should include:
- Inspection date/time.
- Weather information; general conditions during inspection and approximate amount of precipitation since the last inspection.
- A summary or list of all BMPs implemented, including observations of all erosion/sediment control structures or practices. The following shall be noted:

July 2020 Ecology Review Draft

- Locations of BMPs inspected.
- Locations of BMPs that need maintenance.
- Locations of BMPs that failed to operate as designed or intended.
- Locations of where additional or different BMPs are required.

- Visual monitoring results, including a description of discharged stormwater. The presence of suspended sediment, turbid water, discoloration, and oil sheen shall be noted, as applicable.
- Any water quality monitoring performed during inspection.
- General comments and notes, including a brief description of any BMP repairs, maintenance or installations made as a result of the inspection.
- Facilitate, participate in, and take corrective actions resulting from inspections performed by outside agencies or the owner.

July 2020 Ecology Review Draft

BMP C162: Scheduling

Purpose

Sequencing a construction project reduces the amount and duration of soil exposed to erosion by wind, rain, runoff, and vehicle tracking.

Conditions of Use

- The construction sequence schedule is an orderly listing of all major land-disturbing activities together with the necessary erosion and sedimentation control measures planned for the project. This type of schedule guides the contractor on work to be done before other work is started so that serious erosion and sedimentation problems can be avoided.
- Following a specified work schedule that coordinates the timing of land-disturbing activities and the installation of control measures is perhaps the most cost-effective way of controlling erosion during construction. The removal of surface ground cover leaves a site vulnerable to accelerated erosion. Construction procedures that limit land clearing provide timely installation of erosion and sedimentation controls, and restore protective cover quickly can significantly reduce the erosion potential of a site.

Design Considerations

Minimize construction during rainy periods.

Schedule projects to disturb only small portions of the site at any one time. Complete grading as soon as possible. Immediately stabilize the disturbed portion before grading the next portion. Practice staged seeding in order to revegetate cut and fill slopes as the work progresses.

July 2020 Ecology Rev. 2 Draft

BMP C180: Small Project Construction Stormwater Pollution Prevention

See Volume I, Appendix 1F for SWPPP requirements applicable to small projects meeting the criteria in SCC 30.63A.810.

July 2020 Ecology Review Draft

4.2 Runoff Conveyance and Treatment BMPs

Table 4.9 shows the runoff conveyance and treatment BMPs and associated SWPPP elements.

July 2020 Ecology Review Draft

Table 4.9
Runoff Conveyance And Treatment BMPs by SWPPP Element

BMP	Element 3 Control Flow Rates	Element 4 Install Sediment Controls	Element 6 Protect Slopes	Element 7 Protect Permanent Drain Inlets	Element 8 Stabilize Channels and Outlets	Element 9 Control Pollutants	Element 10 Control Dewatering	Element 13 Protect Low Impact Development BMPs
C200 Interceptor Dike and Swale			x					x
C201 Grass-lined Channel			x					x
C202 Rip Rap Channel Lining					x			
C203 Water Bars	x		x				x	
C204 Pipe Slope Drains			x					
C205 Subsurface Drains			x					
C206 Level Spreader			x					
C207 Check Dams	x		x		x			x
C208 Triangular Silt Dike (TSD)			x					x
C209 Outlet Protection	x				x			
C220 Storm Drain Inlet Protection				x				
C231 Brush Barrier		x						x
C232 Gravel Filter Berm		x						
C233 Silt Fence		x						x
C234 Vegetated Strip		x						x
C235 Wattles	x	x						
C236 Pumped Dispersion Field							x	
C240 Sediment Trap	x	x						
C241 ~~Temporary~~ Sediment Pond (Temporary)	x	x						
C250 Construction Stormwater Chemical Treatment		x				x		
C251 Construction Stormwater Filtration		x				x		
C252 Treating and Disposing of High pH Water~~Neutralization Using CO2~~						x		
~~C253 pH Control of High pH Water~~						~~x~~		

July 2020 Ecology Review Draft

BMP C200: Interceptor Dike and Swale

Purpose

An interceptor or swale provides a ridge of compacted soil, or a ridge with an upslope swale, at the top or base of a disturbed slope or along the perimeter of a disturbed construction area to convey stormwater. Use the dike and/or swale to intercept the runoff from unprotected areas and direct it to areas where erosion can be controlled. This can prevent storm runoff from entering the work area or sediment-laden runoff from leaving the construction site.

Conditions of Use

Where the runoff from an exposed site or disturbed slope must be conveyed to an erosion control facility which can safely convey the stormwater.

Locate upslope of a construction site to prevent runoff from entering disturbed area.

When placed horizontally across a disturbed slope, it reduces the amount and velocity of runoff flowing down the slope.

Locate downslope to collect runoff from a disturbed area and direct it to a sediment basin.

Design and Installation Specifications

Dike and/or swale and channel must be stabilized with temporary or permanent vegetation or other channel protection during construction.

Channel requires a positive grade for drainage; steeper grades require channel protection and check dams.

Review construction for areas where overtopping may occur.

Can be used at top of new fill before vegetation is established.

May be used as a permanent diversion channel to carry the runoff.

Sub-basin tributary area should be one acre or less.

Design capacity for the peak volumetric flow rate calculated using a 10-minute time step from a 10-year, 24-hour storm, assuming a Type 1A rainfall distribution, for temporary facilities. Alternatively, use 1.6 times the 10-year, 1-hour flow indicated by an approved continuous runoff model. Facilities that will also serve on a permanent basis must be designed and constructed in accordance with Chapters 30.63A and 30.63B SCC, and Snohomish County EDDS.

July 2016 Ecology Review Draft

Interceptor dikes criteria

Top Width 2 feet minimum.

Height 1.5 feet minimum on berm.

Side Slope 2:1 or flatter.

Grade Depends on topography, however, dike system minimum is 0.5%, maximum is 1%.

Compaction Minimum of 90 percent% ASTM D698 standard proctor.

Horizontal Spacing of Interceptor Dikes

Average Slope	Slope Percent	Flowpath Length
20H:1V or less	3-5%	300 feet
(10 to 20)H:1V	5-10%	200 feet
(4 to 10)H:1V	10-25%	100 feet
(2 to 4)H:1V	25-50%	50 feet

Stabilization

Slopes <5% Seed and mulch applied within 5 days of dike construction (*see BMP C121, Mulching*).

Slopes 5 - 40% Dependent on runoff velocities and dike materials. Stabilization should be done immediately using either sod or riprap or other measures to avoid erosion.

The upslope side of the dike shall provide positive drainage to the dike outlet. No erosion shall occur at the outlet. Provide energy dissipation measures as necessary. Sediment-laden runoff must be released through a sediment trapping facility.

Minimize construction traffic over temporary dikes. Use temporary cross culverts for channel crossing.

Interceptor swales criteria:

Bottom Width 2 feet minimum; the bottom shall be level.

Depth 1-foot minimum.

Side Slope 2:1 or flatter.

Grade Maximum 5 percent%, with positive drainage to a suitable outlet (such as a sediment pond).

Stabilization Seed as per BMP C120, Temporary and Permanent Seeding, or BMP C202: Rip Rap, Channel Lining, 12 inches thick of riprap pressed into the bank and extending at least 8 inches vertical from the bottom.

July 2021 Review Draft

Maintenance

Inspect diversion dikes and interceptor swales once a week and after every rainfall. Immediately remove sediment from the flow area.

Damage caused by construction traffic or other activity must be repaired before the end of each working day.

Check outlets and make timely repairs as needed to avoid gully formation. When the area below the temporary diversion dike is permanently stabilized, remove the dike and fill and stabilize the channel to blend with the natural surface.

July 2020 Ecology Review Draft

BMP C201: Grass-Lined Channels

Purpose

Grass-lined channels provide a channel with a vegetative lining for conveyance of runoff. See Figure 4.9 for typical grass-lined channels.

Conditions of Use

This practice applies to construction sites where concentrated runoff needs to be contained to prevent erosion or flooding.

When a vegetative lining can provide sufficient stability for the channel cross section and at lower velocities of water (normally dependent on grade). This means that the channel slopes are generally less than 5 ~~percent~~% and space is available for a relatively large cross section.

Typical uses include roadside ditches, channels at property boundaries, outlets for diversions, and other channels and drainage ditches in low areas.

Channels that will be vegetated should be installed before major earthwork and hydroseeded with a bonded fiber matrix (BFM). The vegetation should be well established (i.e., 75 ~~percent~~% cover) before water is allowed to flow in the ditch. With channels that will have high flows, erosion control blankets should be installed over the hydroseed. If vegetation cannot be established from seed before water is allowed in the ditch, sod should be installed in the bottom of the ditch in lieu of hydromulch and blankets.

Design and Installation Specifications

Locate the channel where it can conform to the topography and other features such as roads.

Locate them to use natural drainage systems to the greatest extent possible.

Avoid sharp changes in alignment or bends and changes in grade.

Do not reshape the landscape to fit the drainage channel.

The maximum design velocity shall be based on soil conditions, type of vegetation, and method of revegetation, but at no times shall velocity exceed 5 feet/second. The channel shall not be overtopped by the peak volumetric flow rate calculated using a 10-minute time step from a 10-year, 24-hour storm, assuming a Type 1A rainfall distribution. Alternatively, use 1.6 times the 10-year, 1-hour flow indicated by an approved continuous runoff model to determine a flow rate which the channel must contain.

Grass-lined channels that will also function as permanent stormwater conveyance facilities must be designed and constructed in accordance with Chapters 30.63A and 30.63B SCC, and Snohomish County EDDS.

An established grass or vegetated lining is required before the channel can be used to convey stormwater, unless stabilized with nets or blankets.

If design velocity of a channel to be vegetated by seeding exceeds 2 ft/sec, a temporary channel liner is required. Geotextile or special mulch protection such as fiberglass roving or straw and netting provide stability until the vegetation is fully established. See Figure 4.10.

Check dams shall be removed when the grass has matured sufficiently to protect the ditch or swale unless the slope of the swale is greater than 4 ~~percent~~%. The area beneath the check dams shall be seeded and mulched immediately after dam removal.

If vegetation is established by sodding, the permissible velocity for established vegetation may be used and no temporary liner is needed.

Do not subject grass-lined channel to sedimentation from disturbed areas. Use sediment-trapping BMPs upstream of the channel.

V-shaped grass channels generally apply where the quantity of water is small, such as in short reaches along roadsides. The V-shaped cross section is least desirable because it is difficult to stabilize the bottom where velocities may be high.

Trapezoidal grass channels are used where runoff volumes are large and slope is low so that velocities are nonerosive to vegetated linings. (Note: it is difficult to construct small parabolic shaped channels.)

Subsurface drainage, or riprap channel bottoms, may be necessary on sites that are subject to prolonged wet conditions due to long duration flows or a high water table.

Provide outlet protection at culvert ends and at channel intersections.

Grass channels, at a minimum, should carry peak runoff for temporary construction drainage facilities from the 10-year, 24-hour storm without eroding. Where flood hazard exists, increase the capacity according to the potential damage.

Grassed channel side slopes generally are constructed 3:1 or flatter to aid in the establishment of vegetation and for maintenance.

Construct channels a minimum of 0.2 foot larger around the periphery to allow for soil bulking during seedbed preparations and sod buildup.

Maintenance Standards

During the establishment period, check grass-lined channels after every rainfall.

After grass is established, periodically check the channel; check it after every heavy rainfall event. Immediately make repairs.

It is particularly important to check the channel outlet and all road crossings for bank stability and evidence of piping or scour holes.

Remove all significant sediment accumulations to maintain the designed carrying capacity. Keep the grass in a healthy, vigorous condition at all times, since it is the primary erosion protection for the channel.

Jan. 2020 Ecology Review Draft

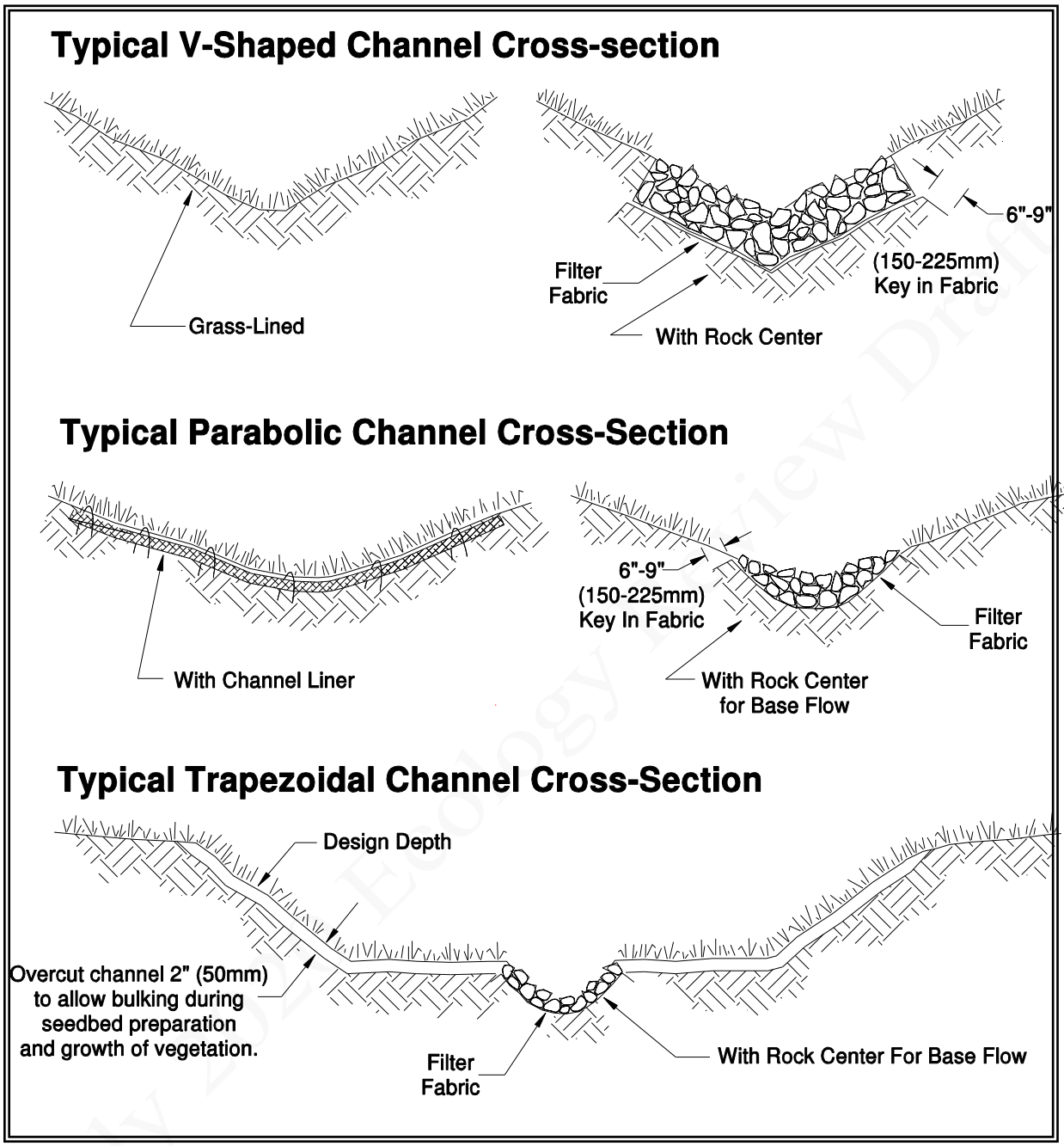

Figure 4.9 – Typical Grass-Lined Channels

July 2024 Ecology Review Draft

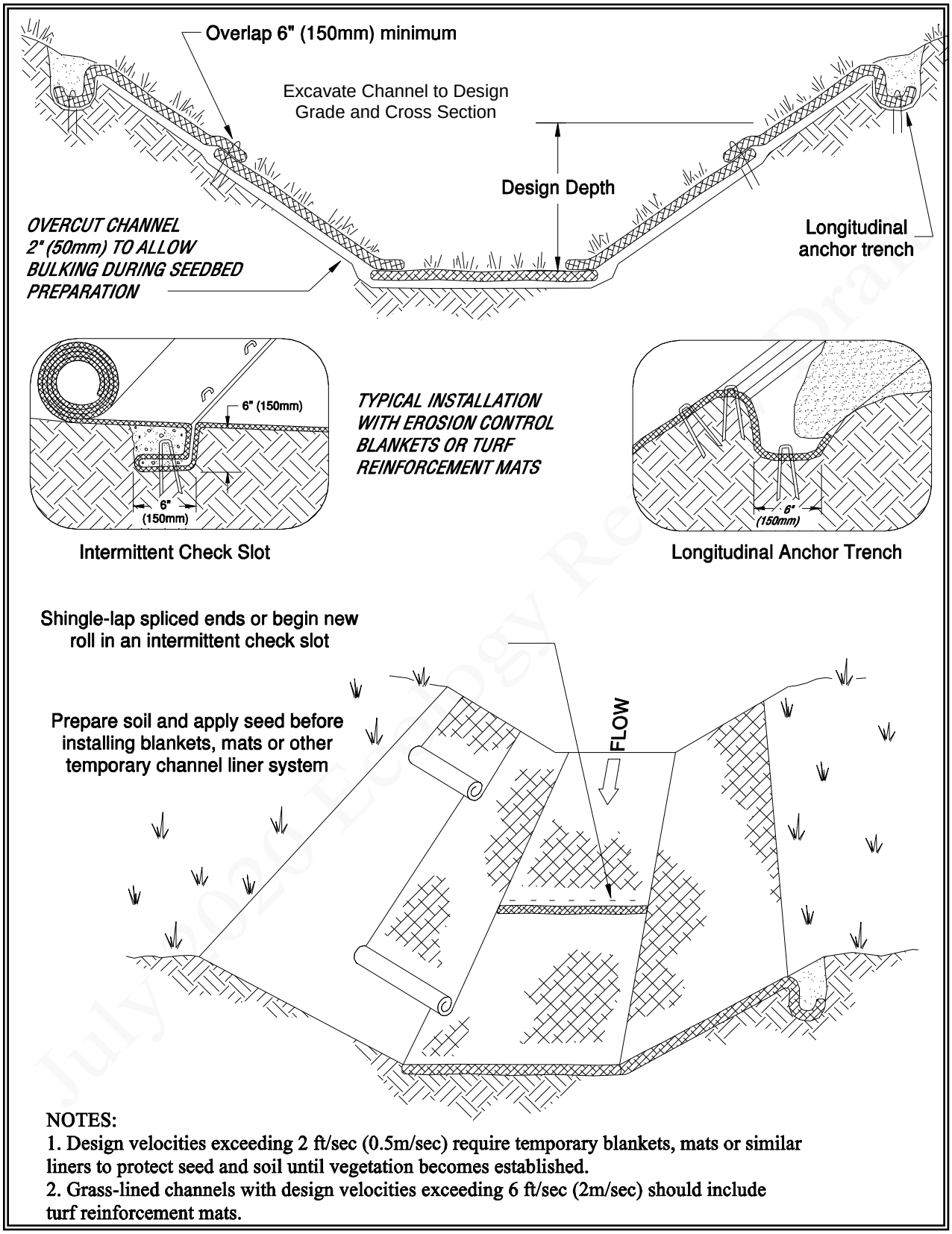

NOTES:
1. Design velocities exceeding 2 ft/sec (0.5m/sec) require temporary blankets, mats or similar liners to protect seed and soil until vegetation becomes established.
2. Grass-lined channels with design velocities exceeding 6 ft/sec (2m/sec) should include turf reinforcement mats.

Figure 4.10 – Temporary Channel Liners

BMP C202: Rip Rap Channel Lining

NOTE: Small projects permitted in accordance with SCC 30.63A.810 shall only use this BMP in a manner that does not require the involvement of a licensed engineer.

Purpose

Channel linings protect erodible channels, using either blankets or riprap.

Conditions of Use

When natural soils or vegetated stabilized soils in a channel are not adequate to prevent channel erosion.

When a permanent ditch or pipe system is to be installed and a temporary measure is needed.

In almost all cases, synthetic and organic coconut blankets are more effective than riprap for protecting channels from erosion. Blankets can be used with and without vegetation. Blanketed channels can be designed to handle any expected flow and longevity requirement. Some synthetic blankets have a predicted life span of 50 years or more, even in sunlight.

Other reasons why blankets are better than rock include the availability of blankets over rock. In many areas of the state, rock is not easily obtainable or is very expensive to haul to a site. Blankets can be delivered anywhere. Rock requires the use of dump trucks to haul and heavy equipment to place. Blankets usually only require laborers with hand tools, and sometimes a backhoe.

Design and Installation Specifications

Erosion control blankets shall conform with the requirements of BMP C122 - Blankets.

Since riprap is used where erosion potential is high, construction must be sequenced so that the riprap is put in place with the minimum possible delay.

Disturbance of areas where riprap is to be placed should be undertaken only when final preparation and placement of the riprap can follow immediately behind the initial disturbance. Where riprap is used for outlet protection, the riprap should be placed before or in conjunction with the construction of the pipe or channel so that it is in place when the pipe or channel begins to operate.

The designer, after determining the riprap size that will be stable under the flow conditions, shall consider that size to be a minimum size and then, based on riprap gradations actually available in the area, select the size or sizes that equal or exceed the minimum size.

Stone for riprap shall consist of field stone or quarry stone of approximately rectangular shape. The stone shall be hard and angular and of such quality that it will not disintegrate on exposure to water or weathering and it shall be suitable in all respects for the purpose intended.

Rubble concrete may be used provided it has a density of at least 150 pounds per cubic foot, and otherwise meets the requirement of this standard and specification.

A lining of engineering filter fabric (geotextile) shall be placed between the riprap and the underlying soil surface to prevent soil movement into or through the riprap. The geotextile should be keyed in at the top of the bank.

Filter fabric shall not be used on slopes greater than 1-1/2:1 as slippage may occur. It should be used in conjunction with a layer of coarse aggregate (granular filter blanket) when the riprap to be placed is 12 inches and larger.

July 2020 Ecology Review Draft

BMP C203: Water Bars

Purpose

A water bar is a small ditch or ridge of material constructed diagonally across a road or right-of-way to divert stormwater runoff from the road surface, wheel tracks, or a shallow road ditch (see Figure 11).

Conditions of Use

Clearing right-of-way and construction of access for power lines, pipelines, and other similar installations often require long narrow right-of-ways over sloping terrain. Disturbance and compaction promotes gully formation in these cleared strips by increasing the volume and velocity of runoff. Gully formation may be especially severe in tire tracks and ruts. To prevent gullying, runoff can often be diverted across the width of the right-of-way to undisturbed areas by using small predesigned diversions.

Give special consideration to each individual outlet area, as well as to the cumulative effect of added diversions. Use gravel to stabilize the diversion where significant vehicular traffic is anticipated.

Design and Installation Specifications

Height: 8-inch minimum measured from the channel bottom to the ridge top.

Side slope of channel: 2:1 maximum; 3:1 or flatter when vehicles will cross.

Base width of ridge: 6-inch minimum.

Locate them to use natural drainage systems and to discharge into well vegetated stable areas.

Guidelines for Spacing:

Slope %	Spacing (ft)
< 5	125
5 - 10	100
10 - 20	75
20 - 35	50
> 35	Use rock lined ditch

Grade of water bar and angle: Select angle that results in ditch slope less than 2 ~~percent~~%.

Install as soon as the clearing and grading is complete. Reconstruct when construction is complete on a section when utilities are being installed.

Compact the ridge when installed.

Stabilize, seed and mulch the portions that are not subject to traffic. Gravel the areas crossed by vehicles.

July 2020 Ecology Review Draft

Maintenance Standards

Periodically inspect right-of-way diversions for wear and after every heavy rainfall for erosion damage.

Immediately remove sediment from the flow area and repair the dike.

Check outlet areas and make timely repairs as needed.

When permanent road drainage is established and the area above the temporary right-of-way diversion is permanently stabilized, remove the dike and fill the channel to blend with the natural ground, and appropriately stabilize the disturbed area.

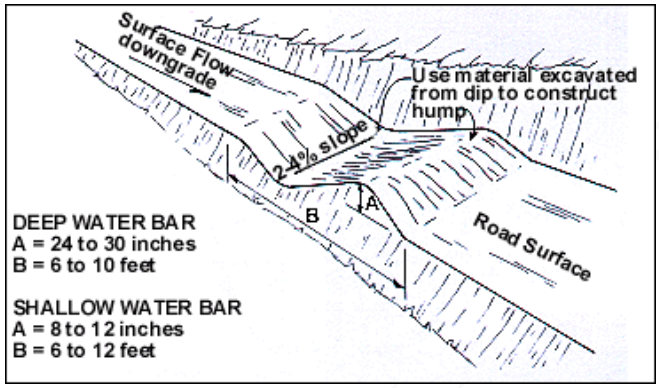

Figure 4.11 – Water Bar

July 2020 Ecology Draft

BMP C204: Pipe Slope Drains

Purpose

Pipe slope drains divert stormwater away from bare soil to prevent gullies, channel erosion, and saturation of slide-prone soils.

Conditions of Use

Pipe slope drains should be used when a temporary or permanent stormwater conveyance is needed to move water down slopes in areas designated by Snohomish County as Landslide Hazard Areas or Erosion Hazard Areas (Figure 4.12).

On highway projects, they should be used at bridge ends to collect runoff and pipe it to the base of the fill slopes along bridge approaches. Another use on road projects is to collect runoff from pavement and pipe it away from side slopes. These are useful because there is generally a time lag between having the first lift of asphalt installed and the curbs, gutters, and permanent drainage installed. Used in conjunction with sand bags, or other temporary diversion devices, these will prevent massive amounts of sediment from leaving a project.

Water can be collected, channeled with sand bags, Triangular Silt Dikes, berms, or other material, and piped to temporary sediment ponds.

Pipe slope drains can be:

- Connected to new catch basins and used temporarily until all permanent piping is installed;
- Used to drain water collected from aquifers exposed on cut slopes and take it to the base of the slope;
- Used to collect clean runoff from plastic sheeting and direct it away from exposed soil;
- Installed in conjunction with silt fence to drain collected water to a controlled area;
- Used to divert small seasonal streams away from construction. They have been used successfully on culvert replacement and extension jobs. Large flex pipe can be used on larger streams during culvert removal, repair, or replacement; and,
- Connected to existing down spouts and roof drains and used to divert water away from work areas during building renovation, demolition, and construction projects.

Design and Installation Specifications

Size the pipe to convey the flow. The capacity for temporary drains shall be sufficient to handle the peak volumetric flow rate calculated using a 10-minute time step from a 10-year, 24-hour storm event, assuming a Type 1A rainfall distribution. Alternatively, use 1.6 times the 10-year, 1-hour flow indicated by an approved continuous runoff model.

Permanent pipe slope drains must be designed and constructed in accordance with Chapters 30.63A and 30.63B SCC, and Snohomish County EDDS.

Use care in clearing vegetated slopes for installation.

Re-establish cover immediately on areas disturbed by installation.

July 2020 Ecology Review Draft

Use temporary drains on new cut or fill slopes.

Use diversion dikes or swales to collect water at the top of the slope.

Ensure that the entrance area is stable and large enough to direct flow into the pipe.

Piping of water through the berm at the entrance area is a common failure mode.

The entrance shall consist of a standard flared end section for culverts 12 inches and larger with a minimum 6-inch metal toe plate to prevent runoff from undercutting the pipe inlet. The slope of the entrance shall be at least 3~~ percent~~%. Sand bags may also be used at pipe entrances as a temporary measure.

The soil around and under the pipe and entrance section shall be thoroughly compacted to prevent undercutting.

The flared inlet section shall be securely connected to the slope drain and have watertight connecting bands.

Slope drain sections shall be securely fastened together, fused or have gasketed watertight fittings, and shall be securely anchored into the soil.

Thrust blocks should be installed anytime 90 degree bends are utilized. Depending on size of pipe and flow, these can be constructed with sand bags, straw bales staked in place, “t” posts and wire, or ecology blocks.

Pipe needs to be secured along its full length to prevent movement. This can be done with steel “t” posts and wire. A post is installed on each side of the pipe and the pipe is wired to them. This should be done every 10-20 feet of pipe length or so, depending on the size of the pipe and quantity of water to divert.

Interceptor dikes shall be used to direct runoff into a slope drain. The height of the dike shall be at least 1 foot higher at all points than the top of the inlet pipe.

The area below the outlet must be stabilized with a riprap apron (see BMP C209 Outlet Protection, for the appropriate outlet material).

If the pipe slope drain is conveying sediment-laden water, direct all flows into the sediment trapping facility.

Maintenance Standards

Check inlet and outlet points regularly, especially after storms.

The inlet should be free of undercutting, and no water should be going around the point of entry. If there are problems, the headwall should be reinforced with compacted earth or sand bags.

The outlet point should be free of erosion and installed with appropriate outlet protection.

For permanent installations, inspect pipe periodically for vandalism and physical distress such as slides and wind-throw.

Normally the pipe slope is so steep that clogging is not a problem with smooth wall pipe, however, debris may become lodged in the pipe.

July 2020 Public Review Draft

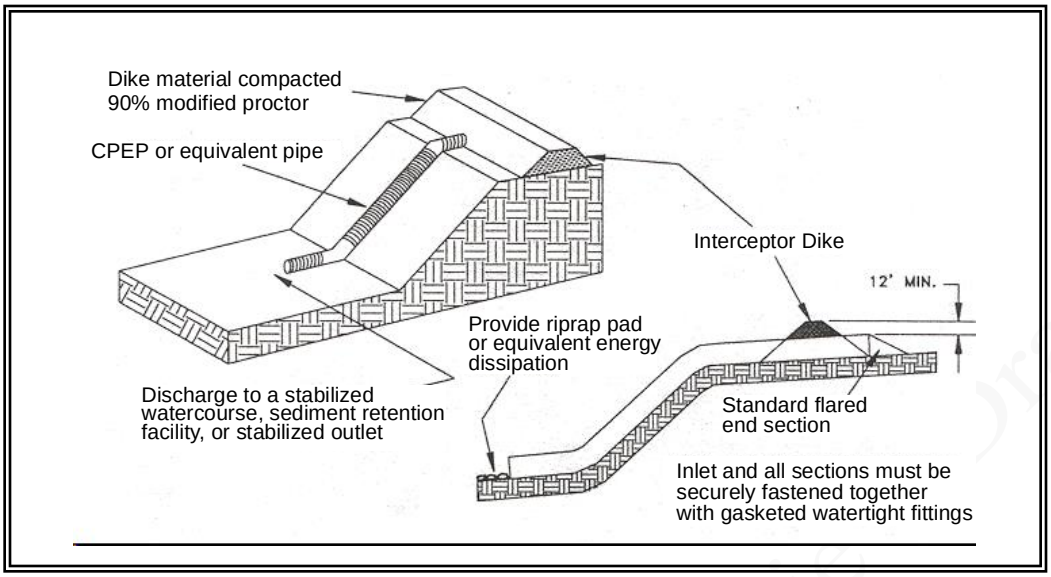

Figure 4.12 - Pipe Slope Drain

July 2020 Ecology Review Draft

BMP C205: Subsurface Drains

Purpose

Subsurface drains intercept, collect, and convey ground water to a satisfactory outlet, using a perforated pipe or conduit below the ground surface. Subsurface drains are also known as "french drains." The perforated pipe provides a dewatering mechanism to drain excessively wet soils, provide a stable base for construction, improve stability of structures with shallow foundations, or to reduce hydrostatic pressure to improve slope stability.

Conditions of Use

Use when excessive water must be removed from the soil. The soil permeability, depth to water table and impervious layers are all factors which may govern the use of subsurface drains.

Design and Installation Specifications

Relief drains are used either to lower the water table in large, relatively flat areas, improve the growth of vegetation, or to remove surface water. Relief drains may be installed parallel to slope contours, perpendicular to slope contours, in a grid pattern, in a herringbone patter, or in a random pattern.

Interceptor drains are used to remove excess ground water from a slope, stabilize steep slopes, and lower the water table immediately below a slope to prevent the soil from becoming saturated. They usually consist of a single pipe or series of single pipes instead of a patterned layout. Interceptor drains shall be installed perpendicular to a slope and drain to the side of the slope.

The depth of an interceptor drain is determined primarily by the depth to which the water table is to be lowered or the depth to a confining layer. For practical reasons, the maximum depth is usually limited to 6 feet, with a minimum cover of 2 feet to protect the conduit.

The soil should have depth and sufficient permeability to permit installation of an effective drainage system at a depth of 2 to 6 feet.

An adequate outlet for the drainage system must be available either by gravity or by pumping.

The quantity and quality of discharge needs to be accounted for in the receiving stream (additional detention may be required).

This standard does not apply to subsurface drains for building foundations or deep excavations.

The capacity of an interceptor drain is determined by calculating the maximum rate of ground water flow to be intercepted. Therefore, it is good practice to make complete subsurface investigations, including hydraulic conductivity of the soil, before designing a subsurface drainage system.

Size subsurface drains to carry the required capacity without pressure flow. Minimum diameter for a subsurface drain is 4 inches.

The minimum velocity required to prevent silting is 1.4 ft./sec. The line shall be graded to achieve this velocity at a minimum. The maximum allowable velocity using a sand-gravel filter or envelope is 9 ft/sec.

Filter material and fabric shall be used around all drains for proper bedding and filtration of fine materials. Envelopes and filters should surround the drain to a minimum of 3-inch thickness.

The outlet of the subsurface drain shall empty into a sediment pond through a catch basin. If free of sediment, it can then empty into a receiving channel, swale, or stable vegetated area adequately protected from erosion and undermining.

The trench shall be constructed on a continuous grade with no reverse grades or low spots.

Soft or yielding soils under the drain shall be stabilized with gravel or other suitable material.

Backfilling shall be done immediately after placement of the pipe. No sections of pipe shall remain uncovered overnight or during a rainstorm. Backfill material shall be placed in the trench in such a manner that the drain pipe is not displaced or damaged.

Do not install permanent drains near trees to avoid the tree roots that tend to clog the line. Use solid pipe with watertight connections where it is necessary to pass a subsurface drainage system through a stand of trees.

Ensure that the outlet of a drain empties into a channel or other watercourse above the normal water level.

Use materials in conformance with Snohomish County EDDS. Outlet pipe must be at least 10 feet long. Do not use an envelope or filter material around the outlet pipe, and bury at least two-thirds of the pipe length.

When outlet velocities exceed those allowable for the receiving stream, outlet protection must be provided.

Maintenance Standards

Subsurface drains shall be checked periodically to ensure that they are free-flowing and not clogged with sediment or roots.

The outlet shall be kept clean and free of debris.

Surface inlets shall be kept open and free of sediment and other debris.

Trees located too close to a subsurface drain often clog the system with their roots. If a drain becomes clogged, relocate the drain or remove the trees as a last resort.

Where drains are crossed by heavy vehicles, the line shall be checked to ensure that it is not crushed.

July 2020 Ecology Review Draft

BMP C206: Level Spreader

Purpose

Level spreaders convert concentrated runoff to sheet flow and release it onto areas stabilized by existing vegetation or an engineered filter strip.

Conditions of Use

Used when a concentrated flow of water needs to be dispersed over a large area with existing stable vegetation or an engineered filter strip.

Items to consider are:

- What is the risk of erosion or damage if the flow may become concentrated?
- Is an easement required if discharged to adjoining property?
- Most of the flow should be as ground water and not as surface flow.
- Is there an unstable area downstream that cannot accept additional ground water?

Use only where the slopes are gentle, the water volume is relatively low, and the soil will adsorb most of the low flow events.

Use above undisturbed areas that are stabilized by existing vegetation.

Design and Installation Specifications

Discharge area below the outlet must be uniform with a slope of less than 5H:1V.

Outlet to be constructed level in a stable, undisturbed soil profile (not on fill).

The runoff shall not reconcentrate after release unless intercepted by another downstream measure.

The grade of the channel for the last 20 feet of the dike or interceptor entering the level spreader shall be less than or equal to 1~~ percent~~%. The grade of the level spreader shall be 0~~ percent~~% to ensure uniform spreading of storm runoff.

A 6-inch~~-~~ high gravel berm placed across the level lip shall consist of washed crushed rock, 2- to 4-inch or 3/4~~-inch~~ to 1½-inch size.

The spreader length shall be determined by estimating the peak flow expected from the 10-year, 24-hour design storm. The length of the spreader shall be a minimum of 15 feet for 0.1 cfs and shall be 10 feet for each 0.1 cfs thereafter to a maximum of 0.5 cfs per spreader. Use multiple spreaders for higher flows.

The width of the spreader should be at least 6 feet.

The depth of the spreader as measured from the lip should be at least 6 inches and it should be uniform across the entire length.

Level spreaders shall be set back a minimum of 5 feet from property lines. Multiple level spreaders shall be separated a minimum of 50 feet laterally and a minimum of 100 feet along the discharge flowpath.

Ecology Review Draft

Level spreaders can be used to prevent flow concentration in vegetated swales. Materials that can be used include sand bags, lumber, logs, concrete, and pipe. To function properly, the material needs to be installed level and on contour. Figures 4.13 and 4.14 provide a cross-section and a detail of a level spreader.

Maintenance Standards

The spreader should be inspected after every runoff event to ensure that it is functioning correctly.

The contractor should avoid the placement of any material on the structure and should prevent construction traffic from crossing over the structure.

If the spreader is damaged by construction traffic, it shall be immediately repaired.

July 2020 Ecology Review Draft

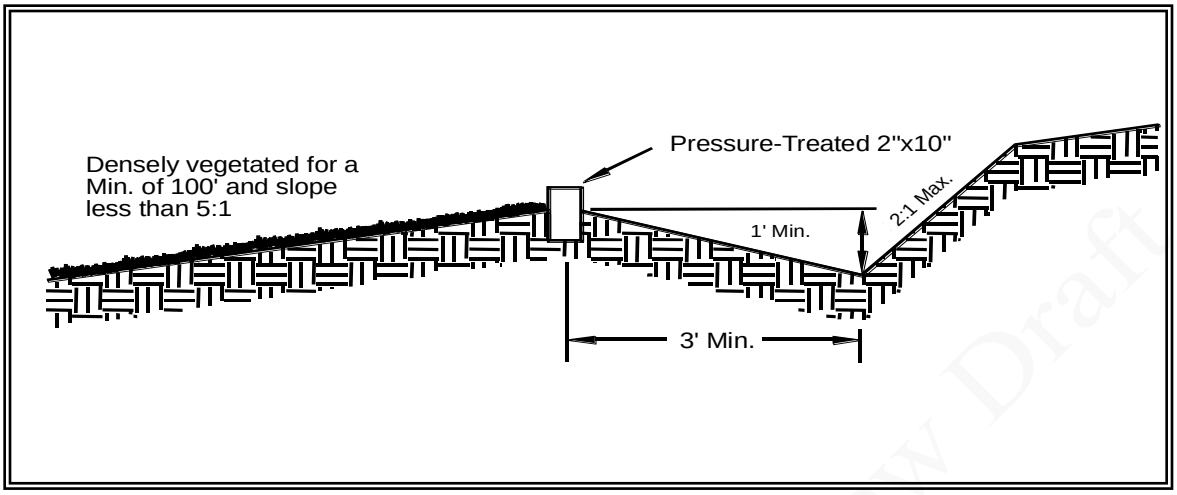

Figure 4.13 – Cross Section of Level Spreader

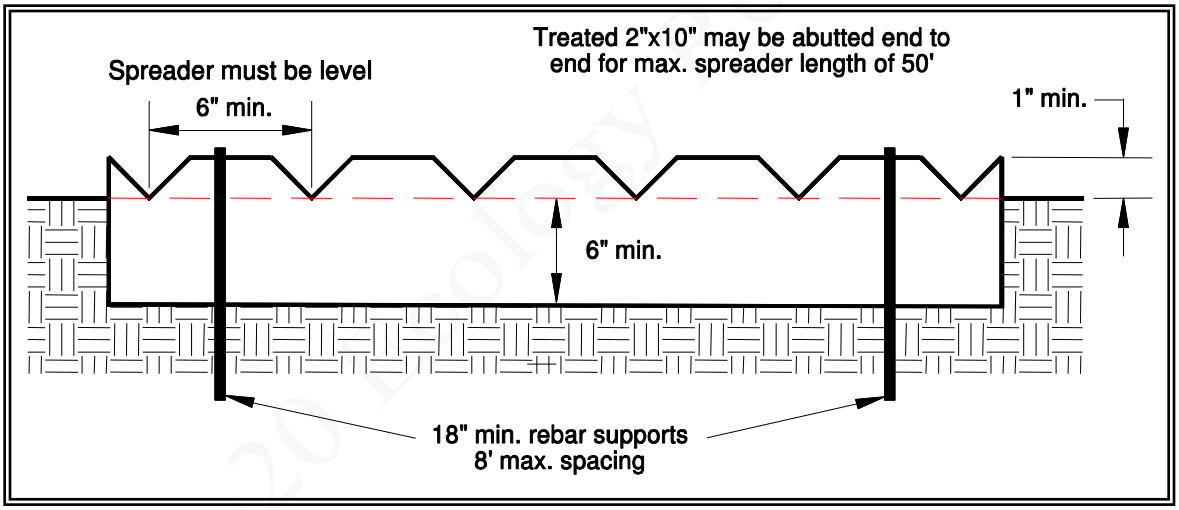

Figure 4.14 - Detail of Level Spreader

July 2020 Ecology Review Draft

BMP C207: Check Dams

Purpose

Check dams are small dams constructed across a swale or ditch to reduce the velocity of concentrated flow and dissipate energy.

Conditions of Use

Where temporary channels or permanent channels are not yet vegetated, channel lining is infeasible, and velocity checks are required.

NOTE: Use of check dams in receiving waters may require approval from Washington State Department of Fish and Wildlife or other state or federal regulatory agencies.

Design and Installation Specifications

Do not place check dams below the expected backwater from any salmonid-bearing water between October 1 and May 31 to ensure that there is no loss of high-flow refuge habitat or overwintering juvenile salmonids and emergent salmonid fry.

Before installing check dams, impound and bypass upstream water flow away from the work area. Options for bypassing include pumps, siphons, or temporary channels.

Whatever material is used, the dam should form a triangle when viewed from the side. This prevents undercutting as water flows over the face of the dam rather than falling directly onto the ditch bottom.

Check dams in association with sumps work more effectively at slowing flow and retaining sediment than just a check dam alone. A deep sump should be provided immediately upstream of the check dam

In some cases, if carefully located and designed, check dams can remain as permanent installations with very minor regrading. They may be left as either spillways, in which case accumulated sediment would be graded and seeded, or as check dams to prevent further sediment from leaving the site.

Check dams can be constructed of either rock or pea-gravel filled bags. Numerous new products are also available for this purpose. They tend to be re-usable, quick and easy to install, effective, and cost efficient.

Check dams should be placed perpendicular to the flow of water.

The maximum spacing between the dams shall be such that the toe of the upstream dam is at the same elevation as the top of the downstream dam.

Keep the maximum height at 2 feet at the center of the dam.

Keep the center of the check dam at least 12 inches lower than the outer edges at natural ground elevation.

Keep the side slopes of the check dam at 2H:1V or flatter.

Key the stone into the ditch banks and extend it beyond the abutments a minimum of 18 inches to avoid washouts from overflow around the dam.

July 2016 Ecology Review Draft

Use filter fabric foundation under a rock or sand bag check dam. If a blanket ditch liner is used, this is not necessary. A piece of organic or synthetic blanket cut to fit will also work for this purpose.

Rock check dams shall be constructed of appropriately sized rock. The rock must be placed by hand or by mechanical means (no dumping of rock to form dam) to achieve complete coverage of the ditch or swale and to ensure that the center of the dam is lower than the edges. The rock used must be large enough to stay in place given the expected design flow through the channel.

In the case of grass-lined ditches and swales, all check dams and accumulated sediment shall be removed when the grass has matured sufficiently to protect the ditch or swale - unless the slope of the swale is greater than 4 ~~percent~~%. The area beneath the check dams shall be seeded and mulched immediately after dam removal.

Ensure that channel appurtenances, such as culvert entrances below check dams, are not subject to damage or blockage from displaced stones. Figure 4.15 depicts a typical rock check dam.

Maintenance Standards

Check dams shall be monitored for performance and sediment accumulation during and after each runoff producing rainfall. Sediment shall be removed when it reaches one half the sump depth.

Anticipate submergence and deposition above the check dam and erosion from high flows around the edges of the dam.

If significant erosion occurs between dams, install a protective riprap liner in that portion of the channel.

Approved equivalents

The Washington State Department of Ecology has approved products as able to meet the requirements of this BMP. Snohomish County may approve these products if they are used in accordance with all requirements of this BMP and all instructions and specifications provided by the manufacturer, plus additional requirements that may be established by the County.

July 2020 Ecology Review Draft

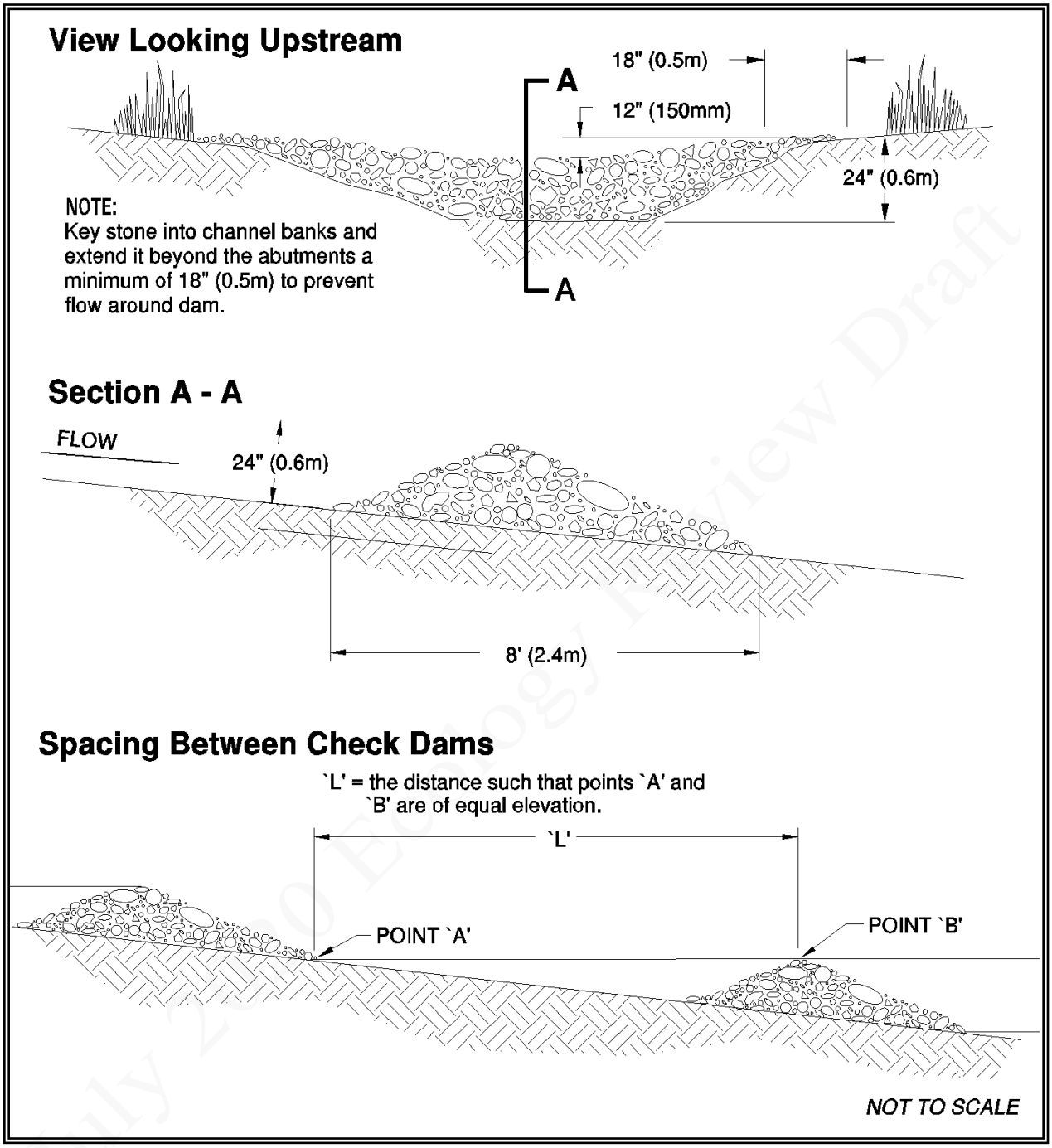

Figure 4.15 – Check Dams

July 2000 Ecology Review Draft

July 2020 Ecology Review Draft

BMP C208: Triangular Silt Dike (TSD)

NOTE: Small projects permitted in accordance with SCC 30.63A.810 shall only use this BMP in a manner that does not require the involvement of a licensed engineer.

Purpose

Triangular silt dikes may be used as check dams, for perimeter protection, for temporary soil stockpile protection, for drop inlet protection, or as a temporary interceptor dike.

Conditions of Use

May be used in place of straw bales for temporary check dams in ditches of any dimension.

May be used on soil or pavement with adhesive or staples.

TSDs have been used to build the following types of temporary structures:

- sediment ponds
- diversion ditches
- concrete wash out facilities
- curbing
- water bars
- level spreaders
- berms

Design and Installation Specifications

The triangular silt dike shall be constructed of a triangular prism of urethane foam sewn into a woven geosynthetic fabric cover.

Dimensions:

- Length = 7 feet (typical, may vary)
- Height = 10 to– 14 inches
- Base = 20 to– 28 inches

A 2-foot apron of geotextile fabric shall extend beyond both sides of the base of the dike along the axis of flow direction (i.e., upstream and downstream of the dike after installation).

Install with ends curved up to prevent water from flowing around the ends.

The fabric flaps and check dam units are attached to the ground with wire staples. Wire staples should be No. 11 gauge wire and should be 200 mm to 300 mm in length.

When multiple units are installed, the sleeve of fabric at the end of the unit shall overlap the abutting unit and be stapled.

Check dams should be located and installed as soon as construction will allow.

July 2020 Ecology Review Draft

Check dams should be placed perpendicular to the flow of water.

When used as check dams, the leading edge of the triangular silt dike must be secured with rocks, sandbags, or a small key slot and staples.

In the case of grass-lined ditches and swales, check dams and accumulated sediment shall be removed when the grass has matured sufficiently to protect the ditch or swale unless the slope of the swale is greater than 4 ~~percent~~%. The area beneath the check dams shall be seeded and mulched immediately after dam removal.

Maintenance Standards

Triangular silt dikes shall be monitored for performance and sediment accumulation during and after each runoff producing rainfall. Sediment shall be removed when it reaches one half the height of the dam.

Anticipate submergence and deposition above the triangular silt dike and erosion from high flows around the edges of the dam. Immediately repair any damage or any undercutting of the dam.

July 2020 Ecology Review Draft

BMP C209: Outlet Protection

NOTE: Small projects permitted in accordance with SCC 30.63A.810 shall only use this BMP in a manner that does not require the involvement of a licensed engineer.

Purpose

Outlet protection prevents scour at conveyance outlets and minimizes the potential for downstream erosion by reducing the velocity of concentrated stormwater flows.

Conditions of Use

Outlet protection is required at the outlets of all ponds, pipes, ditches, or other conveyances, and where runoff is conveyed to a natural or manmade drainage feature such as a stream, wetland, lake, or ditch.

Design and Installation Specifications

The receiving channel at the outlet of a culvert shall be protected from erosion by rock lining a minimum of 6 feet downstream and extending up the channel sides a minimum of 1–foot above the maximum tailwater elevation or 1-foot above the crown, whichever is higher. For large pipes (more than 18 inches in diameter), the outlet protection lining of the channel is lengthened to four times the diameter of the culvert.

Standard wingwalls, and tapered outlets and paved channels should also be considered when appropriate for permanent culvert outlet protection.

Organic or synthetic erosion blankets, with or without vegetation, are usually more effective than rock, cheaper, and easier to install. Materials can be chosen using manufacturer product specifications. ASTM test results are available for most products and the designer can choose the correct material for the expected flow.

With low flows, vegetation (including sod) can be effective.

The following guidelines shall be used for riprap outlet protection:

- If the discharge velocity at the outlet is less than 5 fps (pipe slope less than 1 ~~percent~~%), use 2-inch to 8-inch riprap. Minimum thickness is 1 foot.
- For 5 to 10 fps discharge velocity at the outlet (pipe slope less than 3 ~~percent~~%), use 24-inch to 4-foot riprap. Minimum thickness is 2 feet.
- For outlets at the base of pipes sloping 10 ~~percent~~% or greater with a 10-foot vertical elevation drop, an energy dissipater shall be designed and constructed in accordance with EDDS Chapter 5-05L, Pipe Ends and Outfall Systems.

Filter fabric or erosion control blankets should always be used under riprap to prevent scour and channel erosion.

New pipe outfalls can provide an opportunity for low-cost fish habitat improvements. For example, an alcove of low-velocity water can be created by constructing the pipe outfall and associated energy dissipater back from the stream edge and digging a channel, over-widened to the upstream side, from the outfall. Overwintering juvenile and migrating adult salmonids may

Ecology Review Draft

use the alcove as shelter during high flows. Bank stabilization, bioengineering, and habitat features may be required for disturbed areas. See Volume V for more information on outfall system design.

Maintenance Standards

Inspect and repair as needed.

Add rock as needed to maintain the intended function.

Clean energy dissipater if sediment builds up.

July 2020 Ecology Review Draft

BMP C220: Storm Drain Inlet Protection

Purpose

Storm drain inlet protection BMPs prevent coarse sediment from entering drainage systems prior to permanent stabilization of a disturbed area.

Conditions of Use

Use storm drain inlet protection where storm drain inlets are to be made operational before permanent stabilization of the disturbed drainage area. Provide protection for all storm drain inlets downslope and within 500 feet of a disturbed or construction area, unless the runoff that enters the catch basin will be conveyed to a sediment pond or trap.

Table 4.10 lists several options for inlet protection. All of the methods for storm drain inlet protection are prone to plugging and require a high frequency of maintenance. The maximum drainage area to a single protection BMP shall be 1 acre. Emergency overflows may be required where stormwater ponding would cause a hazard. If an emergency overflow is provided, additional end-of-pipe treatment may be required.

Table 4.10
Storm Drain Inlet Protection

Type of Inlet Protection	Emergency Overflow	Applicable for Paved/Earthen Surfaces	Conditions of Use
Drop Inlet Protection			
Excavated drop inlet protection	Yes, temporary flooding will occur	Earthen	Applicable for heavy flows. Easy to maintain. Large area Requirement: 30' X 30'/acre
Block and gravel drop inlet protection	Yes	Paved or Earthen	Applicable for heavy concentrated flows. Will not pond.
Gravel and wire drop inlet protection	No		Applicable for heavy concentrated flows. Will pond. Can withstand traffic.
Catch basin filters	Yes	Paved or Earthen	Frequent maintenance required.
Curb Inlet Protection			
Curb inlet protection with a wooden weir	Small capacity overflow	Paved	Used for sturdy, more compact installation.
Block and gravel curb inlet protection	Yes	Paved	Sturdy, but limited filtration.
Culvert Inlet Protection			
Culvert inlet sediment trap			18 month expected life.

July 2020 Ecology Review Draft

Design and Installation Specifications

Excavated Drop Inlet Protection

- Excavated drop inlet protection is an excavated impoundment around the storm drain. Sediment settles out of the stormwater prior to entering the storm drain.
- Depth 1-2 ft as measured from the crest of the inlet structure.
- Side Slopes of excavation no steeper than 2:1.
- Minimum volume of excavation 35 cubic yards.
- Shape basin to fit site with longest dimension oriented toward the longest inflow area.
- Install provisions for draining to prevent standing water problems.
- Clear the area of all debris.
- Grade the approach to the inlet uniformly.
- Drill weep holes into the side of the inlet.
- Protect weep holes with screen wire and washed aggregate.
- Seal weep holes when removing structure and stabilizing area.
- Build a temporary dike downslope of the structure if necessary prevent bypass flow.

Block and Gravel Filter

- Block and gravel filter is a barrier formed around the storm drain inlet with standard concrete blocks and gravel. See Figure 4.16.
- Height 1 to 2 feet above inlet.
- Recess the first row 2 inches into the ground for stability.
- Support subsequent courses by placing a 2x4 through the block opening.
- Do not use mortar.
- Lay some blocks in the bottom row on their side for dewatering the pool.
- Place hardware cloth or comparable wire mesh with ½-inch openings over all block openings.
- Place gravel just below the top of blocks on slopes of 2:1 or flatter.
- An alternative design is a gravel donut.
- Inlet slope of 3H:1V.
- Outlet slope of 2H:1V.
- Provide a 1-foot wide level stone area between the structure and the inlet.
- Use inlet slope stones 3 inches in diameter or larger.
- Use gravel ½- to ¾-inch at a minimum thickness of 1 foot for the outlet slope.

July 2020 Ecology Review Draft

Gravel and Wire Mesh Filter

- A gravel and wire mesh filter is a gravel barrier placed over the top of the inlet. This structure does not provide an overflow.
- Use hardware cloth or comparable wire mesh with ½-inch openings.
- Use coarse aggregate.
- Provide a height of 1 foot or more, 18 inches wider than inlet on all sides.
- Place wire mesh over the drop inlet so that the wire extends a minimum of 1-foot beyond each side of the inlet structure.
- If more than one strip of mesh is necessary, overlap the strips.
- Place coarse aggregate over the wire mesh.
- The depth of the gravel shall be at least 12 inches over the entire inlet opening and extend at least 18 inches on all sides.

Catchbasin filters

- Catchbasin filters should be designed by the manufacturer for use at construction sites. The limited sediment storage capacity increases the amount of inspection and maintenance required, which may be daily for heavy sediment loads. The maintenance requirements can be reduced by combining a catchbasin filter with another type of inlet protection. This type of inlet protection provides flow bypass without overflow and therefore may be a better method for inlets located along active rights-of-way.
- A BMP for dewatering must be provided at the site.
- The catch basin filter must have a high-flow bypass feature that will not clog under normal use at a construction site.
- Install the catchbasin filter according to the manufacturer's instructions.

Curb Inlet Protection with Wooden Weir

- Curb inlet protection with wooden weir is a barrier formed around a curb inlet with a wooden frame and gravel
- Use wire mesh with ½-inch openings.
- Use extra strength filter cloth.
- Construct a frame
- Attach the wire and filter fabric to the frame.
- Pile coarse washed aggregate against wire/fabric.
- Place weight on frame anchors.

July 2020 Ecology Review Draft

Block and Gravel Curb Inlet Protection

- The block and gravel curb inlet protection is a barrier formed around an inlet with concrete blocks and gravel. See Figure 4.17.
- Use wire mesh with ½-inch openings.
- Place two concrete blocks on their sides abutting the curb at either side of the inlet opening. These are spacer blocks.
- Place a 2x4 stud through the outer holes of each spacer block to align the front blocks.
- Place blocks on their sides across the front of the inlet and abutting the spacer blocks.
- Place wire mesh over the outside vertical face.
- Pile coarse aggregate against the wire to the top of the barrier

Curb and gutter sediment barrier

- The curb and gutter sediment barrier is a sandbag or rock berm (riprap and aggregate) 3 feet high and 3 feet wide in a horseshoe shape. See Figure 4.18.
- Construct a horseshoe shaped berm, faced with coarse aggregate if using riprap, 3 feet high and 3 feet wide, at least 2 feet from the inlet.
- Construct a horseshoe shaped sedimentation trap on the outside of the berm sized to sediment trap standards for protecting a culvert inlet.

July 2020 Ecology Review Draft

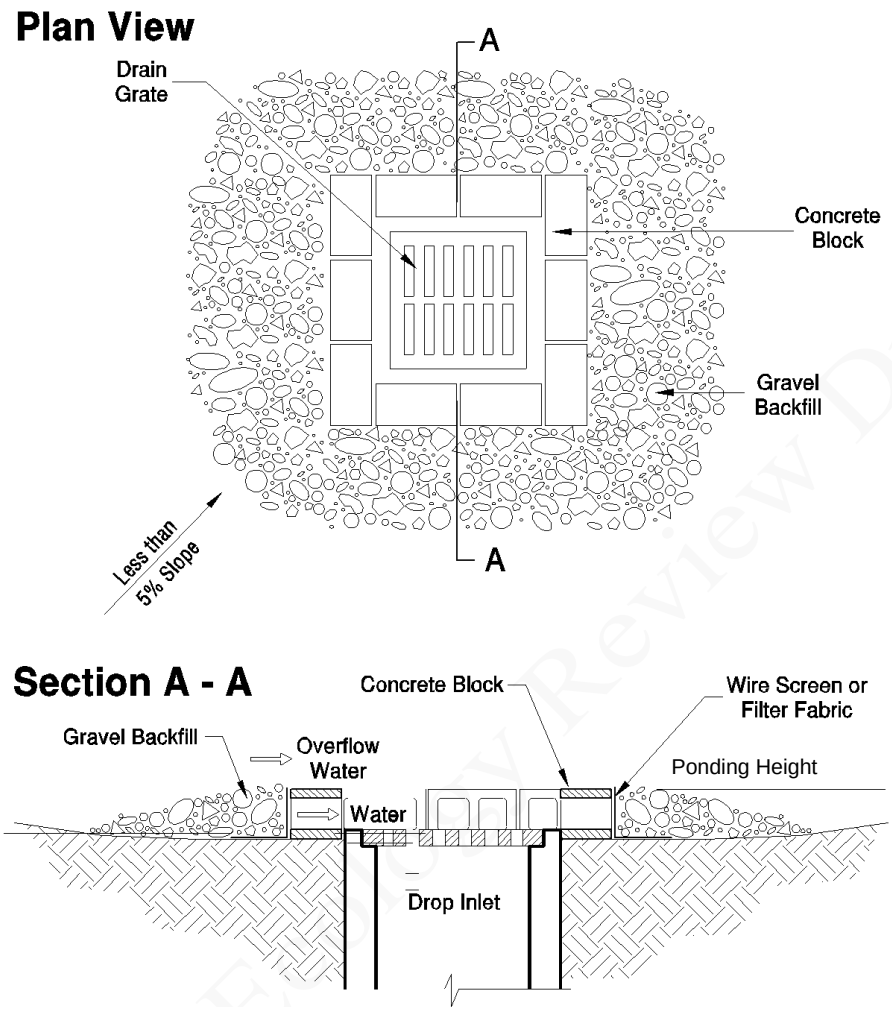

Notes:
1. Drop inlet sediment barriers are to be used for small, nearly level drainage areas. (less than 5%)
2. Excavate a basin of sufficient size adjacent to the drop inlet.
3. The top of the structure (ponding height) must be well below the ground elevation downslope to prevent runoff from bypassing the inlet. A temporary dike may be necessary on the downslope side of the structure.

Figure 4.16 – Block and Gravel Filter

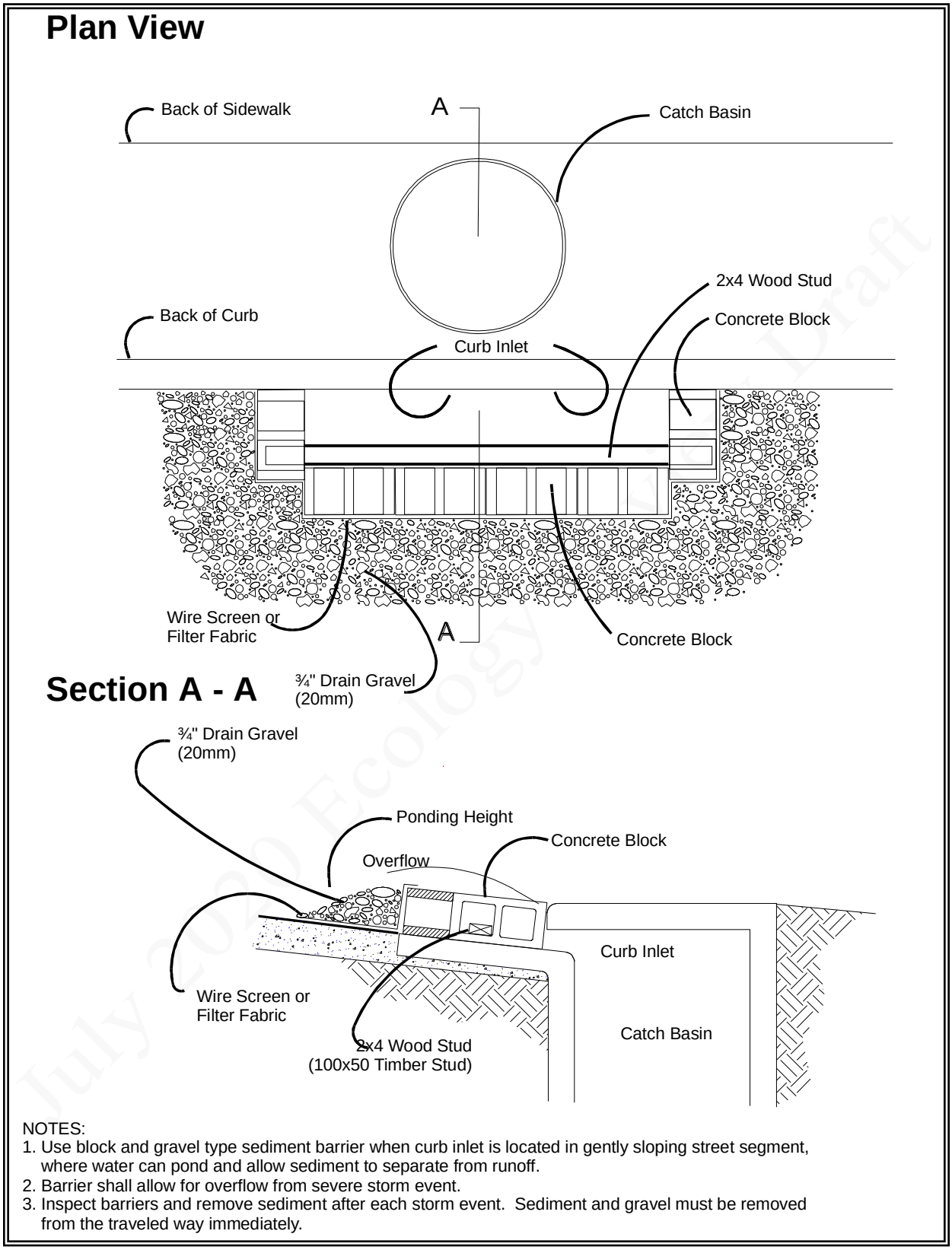

NOTES:
1. Use block and gravel type sediment barrier when curb inlet is located in gently sloping street segment, where water can pond and allow sediment to separate from runoff.
2. Barrier shall allow for overflow from severe storm event.
3. Inspect barriers and remove sediment after each storm event. Sediment and gravel must be removed from the traveled way immediately.

Figure 4.17 – Block and Gravel Curb Inlet Protection

July 2020 Ecology Draft

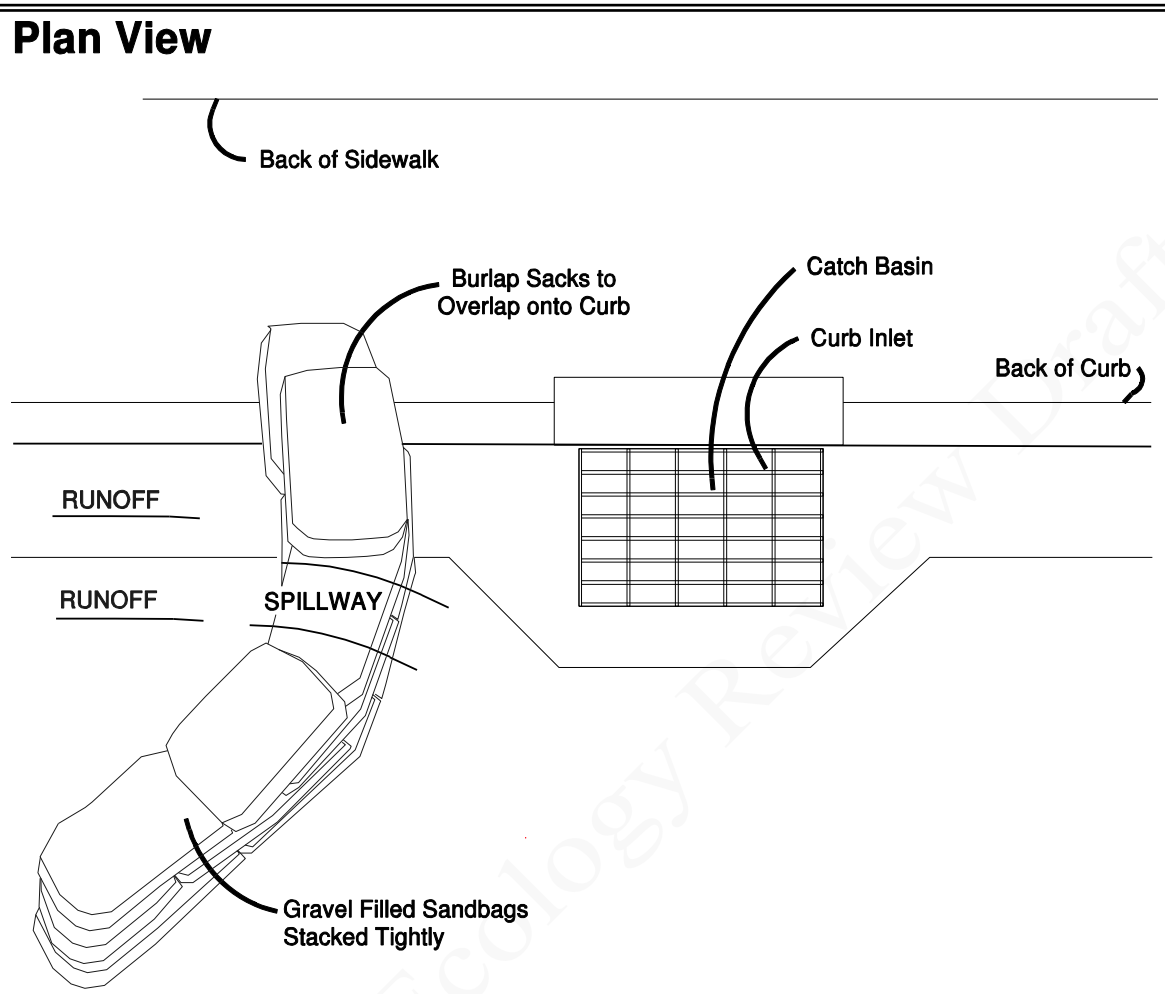

NOTES:
1. Place curb type sediment barriers on gently sloping street segments, where water can pond and allow sediment to separate from runoff.
2. Sandbags of either burlap or woven `geotextile' fabric, are filled with gravel, layered and packed tightly.
3. Leave a one sandbag gap in the top row to provide a spillway for overflow.
4. Inspect barriers and remove sediment after each storm event. Sediment and gravel must be removed from the traveled way immediately.

Figure 4.18 – Curb and Gutter Barrier

July 2015 Ecology Review Draft

Maintenance Standards

Catch basin filters must be inspected frequently, especially after storm events. If the insert becomes clogged, it should be cleaned or replaced.

Stone filters: If the stone filter becomes clogged with sediment, the stones must be pulled away from the inlet and cleaned or replaced.

Do not wash sediment into storm drains while cleaning. Spread all excavated material evenly over the surrounding land area or stockpile and stabilize as appropriate.

Approved equivalents

The Washington State Department of Ecology has approved products as able to meet the requirements of this BMP. Snohomish County may approve these products if they are used in accordance with all requirements of this BMP and all instructions and specifications provided by the manufacturer, plus additional requirements that may be established by the County.

July 2020 Ecology Review Draft

BMP C231: Brush Barrier

Purpose

The purpose of brush barriers is to reduce the transport of coarse sediment from a construction site by providing a temporary physical barrier to sediment and reducing the runoff velocities of overland flow.

Conditions of Use

Brush barriers may be used downslope of all disturbed areas of less than one-quarter acre.

Brush barriers are not intended to treat concentrated flows, nor are they intended to treat substantial amounts of overland flow. Any concentrated flows must be conveyed through the drainage system to a sediment pond. The only circumstance in which overland flow can be treated solely by a barrier, rather than by a sediment pond, is when the area draining to the barrier is small.

Brush barriers should only be installed on contours.

Design and Installation Specifications

Height = 2 feet (minimum) to 5 feet (maximum).

Width = 5 feet at base (minimum) to 15 feet (maximum).

Filter fabric (geotextile) may be anchored over the brush berm to enhance the filtration ability of the barrier. Ten-ounce burlap is an adequate alternative to filter fabric.

Chipped site vegetation, composted mulch, or wood-based mulch (hog fuel) can be used to construct brush barriers.

A 100 ~~percent~~% biodegradable installation can be constructed using 10-ounce burlap held in place by wooden stakes. Figure 4.20 depicts a typical brush barrier.

Maintenance Standards

There shall be no signs of erosion or concentrated runoff under or around the barrier. If concentrated flows are bypassing the barrier, it must be expanded or augmented by toed-in filter fabric.

The dimensions of the barrier must be maintained.

July 2020 Ecology Review Draft

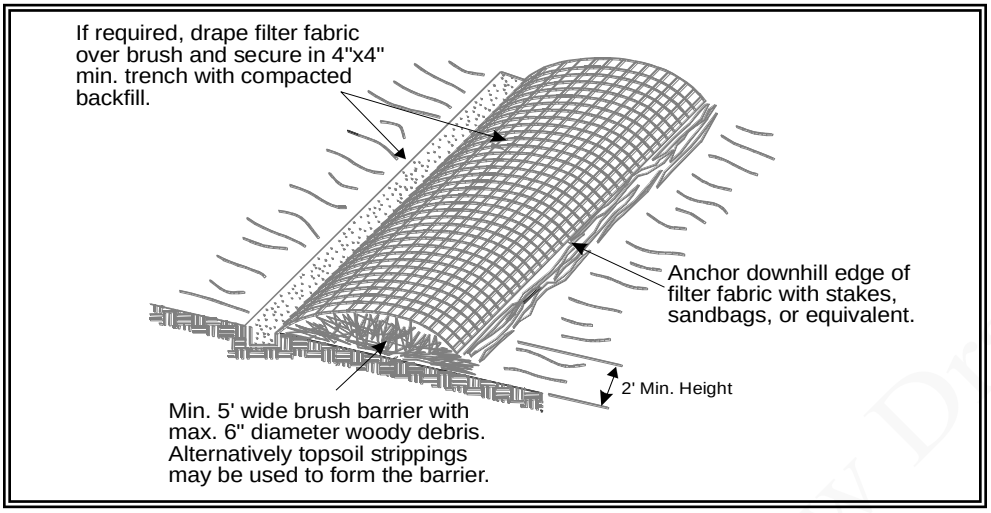

Figure 4.20 – Brush Barrier

July 2020 Ecology Review Draft

BMP C232: Gravel Filter Berm

Purpose

Gravel filter berms retain sediment by using a filter berm of gravel or crushed rock.

Conditions of Use

Where a temporary measure is needed to retain sediment from rights-of-way or in traffic areas on construction sites.

Design and Installation Specifications

Berm material shall be ¾ to 3 inches in size, washed well-graded gravel or crushed rock with less than 5 ~~percent~~% fines.

Spacing of berms:

- Every 300 feet on slopes less than 5 ~~percent~~%
- Every 200 feet on slopes between 5 ~~percent~~% and 10 ~~percent~~%
- Every 100 feet on slopes greater than 10 ~~percent~~%

Berm dimensions:

- 1 foot high with 3:1 side slopes
- 8 linear feet per 1 cfs runoff based on the 10-year, 24-hour design storm

Maintenance Standards

Regular inspection is required. Sediment shall be removed and filter material replaced as needed.

July 2020 Ecology Review Draft

BMP C233: Silt Fence

Purpose

A silt fence reduces the transport of coarse sediment from a construction site by providing a temporary physical barrier to sediment and reducing the runoff velocities of overland flow. See Figure 4.21 for details on silt fence construction.

Conditions of Use

Silt fence may be used downslope of all disturbed areas.

Silt fence is not intended to treat concentrated flows, nor is it intended to treat substantial amounts of overland flow. Any concentrated flows must be conveyed through the drainage system to a sediment pond. The only circumstance in which overland flow can be treated solely by a silt fence, rather than by a sediment pond, is when the area draining to the fence is one acre or less and flow rates are less than 0.5 cfs.

Silt fences should not be constructed in streams or used in V-shaped ditches. They are not an adequate method of silt control for anything deeper than sheet or overland flow.

Design and Installation Specifications

Use in combination with a sediment basin or other BMP.

The maximum slope steepness perpendicular to the fence line) shall be 1H:1V.

The maximum sheet or overland flow path length to the fence shall be 100 feet.

The maximum flow the silt fence shall be 0.5 cfs.

The geotextile used shall meet the standards set forth in 2008 WSDOT Standard Specifications, Section 9-33.1 Geosynthetic Material Requirements, Table 6.

Standard strength fabrics shall be supported with wire mesh, chicken wire, 2-inch x 2-inch wire, safety fence, or jute mesh to increase the strength of the fabric. Silt fence materials are available that have synthetic mesh backing attached.

Filter fabric material shall contain ultraviolet ray inhibitors and stabilizers to provide a minimum of six months of expected usable construction life at a temperature range of 0°F. to 120°F.

100 ~~percent~~% biodegradable silt fence may be left in place after the project is completed.

Refer to Figure 4.21 for standard silt fence details.

The following Standard Notes shall be included in the construction documents.

- The contractor shall install and maintain temporary silt fences at the locations shown in the Plans.
- The silt fences shall be constructed in the areas of clearing, grading, or drainage prior to starting those activities.
- The minimum height of the top of silt fence shall be 2 feet and the maximum height shall be 2½ feet above the original ground surface.

Draft Technology Review Draft

- The filter fabric shall be sewn together at the point of manufacture, or at an approved location as determined by the Engineer, to form geotextile lengths as required. All sewn seams shall be located at a support post. Alternatively, two sections of silt fence can be overlapped, provided the contractor demonstrates to the satisfaction of the Engineer that the overlap is long enough and that the adjacent fence sections are close enough together to prevent silt laden water from escaping through the fence at the overlap.
- The filter fabric shall be attached on the up-slope side of the posts and support system with staples, wire, or in accordance with the manufacturer's recommendations. The filter fabric shall be attached to the posts in a manner that reduces the potential for tearing at the staples, wire, or other connection device.
- Support the filter fabric with wire or plastic mesh, dependent on the properties of the filter fabric selected for use. If wire or plastic mesh is used, the mesh shall be fastened securely to the up-slope of the posts with the filter fabric upslope of the mesh.
- Mesh support, if used, shall consist of steel wire with a maximum mesh spacing of 2 inches, or a prefabricated polymeric mesh. The grab tensile strength of the mesh shall be at least 180 lbs. Polymeric mesh must have equivalent resistance to ultraviolet radiation as the filter fabric used.
- The filter fabric at the bottom of the fence shall be buried in a trench to a minimum depth of 4 inches below the ground surface. The trench shall be backfilled and the soil tamped in place over the buried portion of the geotextile, such that no flow can pass beneath the fence and scouring cannot occur. If wire or polymeric back-up support mesh is used, the wire or polymeric mesh shall extend into the trench a minimum of 3 inches.
- Fence posts shall be placed or driven a minimum of 18 inches, provided that a minimum depth of 12 inches is allowed if topsoil or other soft subgrade soil is not present and a minimum depth of 18 inches cannot be reached. Fence post depths shall be increased by 6 inches if the fence is located on slopes of 3H:1V or steeper and the slope is perpendicular to the fence. If required post depths cannot be obtained, the posts shall be adequately secured by bracing or guying to prevent overturning of the fence due to sediment loading.
- Silt fences shall be located on contour as much as possible, except at the ends of the fence, where the fence shall be turned uphill such that the silt fence captures the runoff water and prevents water from flowing around the end of the fence.
- If the fence must cross contours, with the exception of the ends of the fence, a gravel check dam placed perpendicular to the back of the fence shall be used to minimize concentrated flow and erosion along the back of the fence. The gravel check dam shall be approximately 1-foot deep at the back of the fence. The dam shall be continued perpendicular to the fence at the same elevation until the top of the dam intercepts the ground surface behind the fence. Gravel check dams shall consist of crushed surfacing base course, gravel backfill for walls, or shoulder ballast. Gravel check dams shall be located every 10 feet along the fence where the fence must cross contours. The slope of the fence line where contours must be crossed shall not be steeper than 3H:1V.
- Wood, steel or equivalent posts shall be used. Wood posts shall have minimum dimensions of 2 inches by 2 inches by 3 feet minimum length, and shall be free of defects such as knots,

splits, or gouges. Steel posts shall consist of either size No. 6 rebar or larger, ASTM A 120 steel pipe with a minimum diameter of 1-inch, U, T, L, or C shape steel posts with a minimum weight of 1.35 lbs./ft. or other steel posts having equivalent strength and bending resistance to the post sizes listed. The spacing of the support posts shall be a maximum of 6 feet.

- Fence back-up support, if used, shall consist of steel wire with a maximum mesh spacing of 2 inches, or a prefabricated polymeric mesh. The strength of the wire or polymeric mesh shall be equivalent to or greater than 180 lbs. grab tensile strength. The polymeric mesh must be as resistant to ultraviolet radiation as the geotextile it supports.

Refer to Figure 4.22 for slicing method details. Install silt fence using the slicing method specification details follow.

- The base of both end posts must be at least 2 to 4 inches above the top of the silt fence fabric on the middle posts for ditch checks to drain properly. Use a hand level or string level, if necessary, to mark base points before installation.
- Install posts 3 to 4 feet apart in critical retention areas and 6 to 7 feet apart in standard applications.
- Install posts 24 inches deep on the downstream side of the silt fence, and as close as possible to the fabric, enabling posts to support the fabric from upstream water pressure.
- Install posts with the nipples facing away from the silt fence fabric.
- Attach the fabric to each post with three ties, all spaced within the top 8 inches of the fabric. Attach each tie diagonally 45 degrees through the fabric, with each puncture at least 1 inch vertically apart. In addition, each tie should be positioned to hang on a post nipple when tightening to prevent sagging.
- Wrap approximately 6 inches of fabric around the end posts and secure with 3 ties.
- No more than 24 inches of a 36-inch fabric is allowed above ground level.
- The installation should be checked and corrected for any deviation before compaction. Use a flat-bladed shovel to tuck fabric deeper into the ground if necessary.
- Compact the soil immediately next to the silt fence fabric with the front wheel of the tractor, skid steer, or roller exerting at least 60 pounds per square inch. Compact the upstream side first and then each side twice for a total of four trips.

Maintenance Standards

Repair damaged or deteriorated silt fence immediately

If concentrated flows are evident uphill of the fence, they must be intercepted and conveyed to a sediment pond.

Check the uphill side of the fence for signs of the fence clogging and acting as a barrier to flow and causing channelization of flows parallel to the fence. If this occurs, replace the fence or remove the trapped sediment.

July 2020 Ecology Review Draft

Sediment deposits shall either be removed when the deposit reaches approximately one-third the height of the silt fence, or a second silt fence shall be installed.

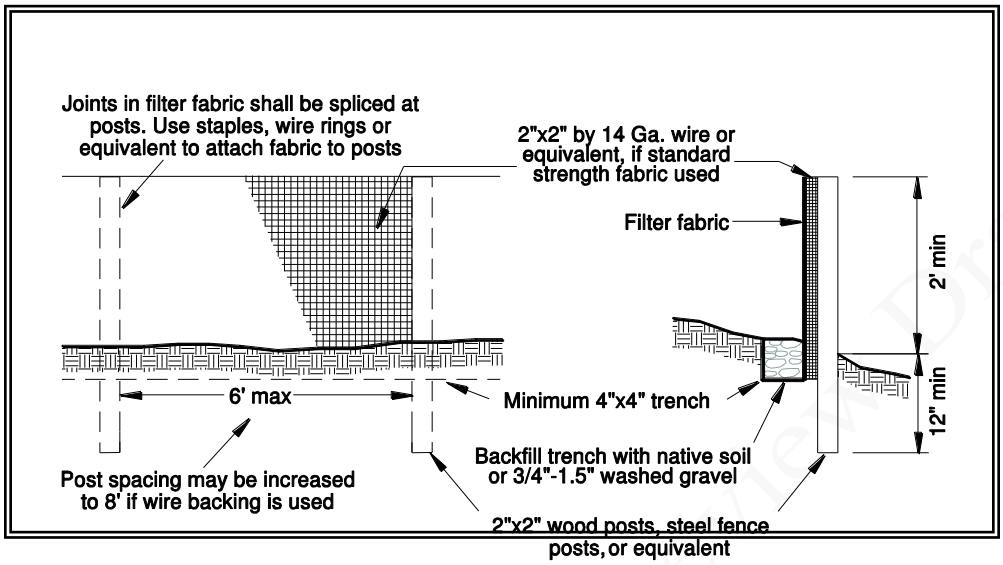

Figure 4.21 – Silt Fence

July 2020 Ecology Review Draft

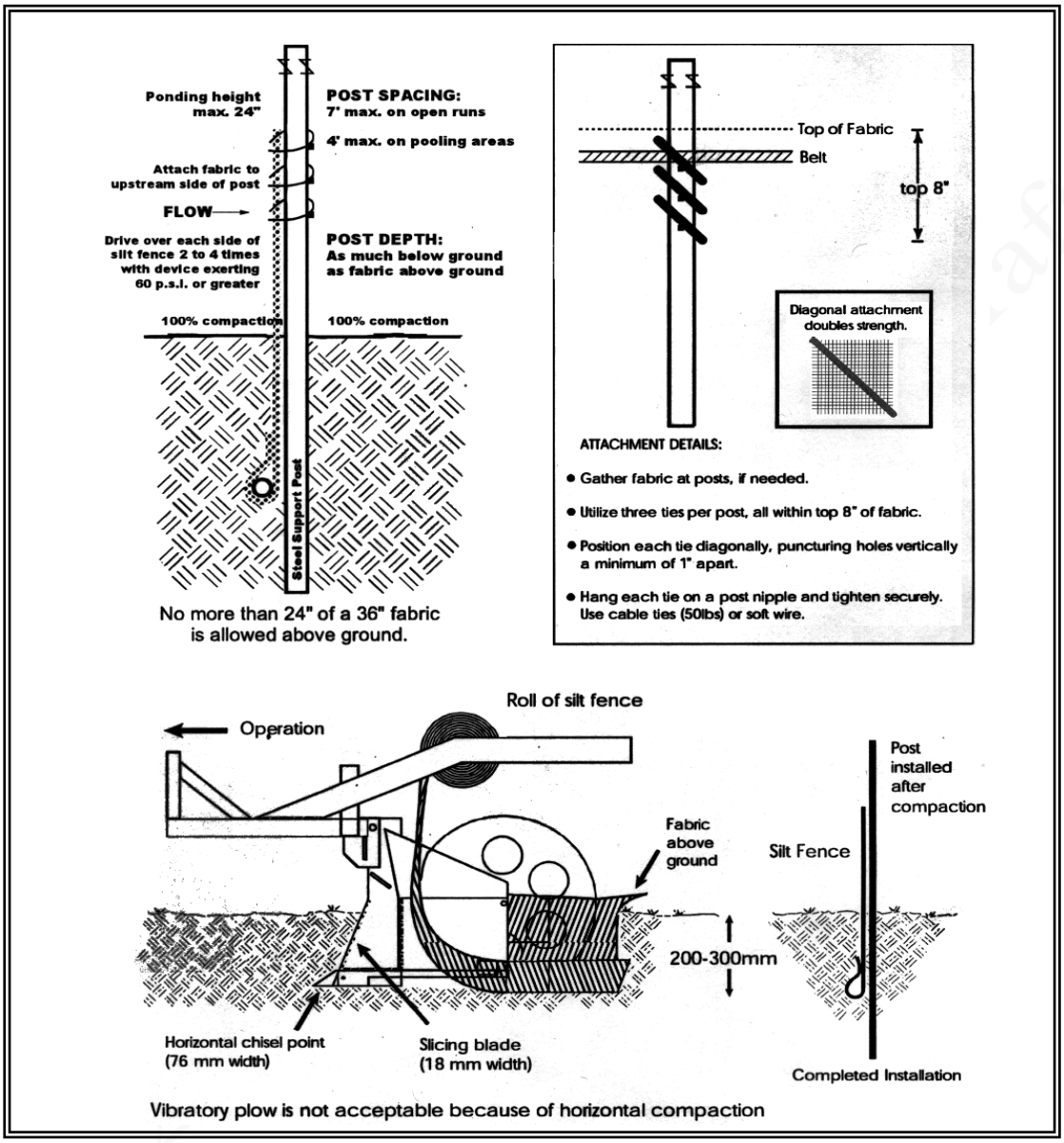

Figure 4.22 – Silt Fence Installation by Slicing Method

BMP C234: Vegetated Strip

Purpose

Vegetated strips reduce the transport of coarse sediment from a construction site by providing a temporary physical barrier to sediment and reducing the runoff velocities of overland flow.

Conditions of Use

Vegetated strips may be used downslope of all disturbed areas.

Vegetated strips are not intended to treat concentrated flows, nor are they intended to treat substantial amounts of overland flow. Any concentrated flows must be conveyed through the drainage system to a sediment pond unless the criteria in Table 4.12 are met.

Table 4.11
Vegetated Strips

Average Slope	Slope Percent	Flowpath Length
1.5H:1V or less	67% or less	100 feet
2H:1V or less	50% or less	115 feet
4H:1V or less	25% or less	150 feet
6H:1V or less	16.7% or less	200 feet
10H:1V or less	10% or less	250 feet

Design and Installation Specifications

The vegetated strip shall consist of a minimum of a 25-foot wide continuous strip of dense vegetation with a permeable topsoil. Grass-covered, landscaped areas are generally not adequate because the volume of sediment overwhelms the grass. Ideally, vegetated strips shall consist of undisturbed native growth with a well-developed soil that allows for infiltration of runoff

The slope within the strip shall not exceed 4H:1V.

The uphill boundary of the vegetated strip shall be delineated with clearing limits.

Maintenance Standards

Any areas damaged by erosion or construction activity shall be seeded immediately and protected by mulch.

If more than 5 feet of the original vegetated strip width has had vegetation removed or is being eroded, sod must be installed.

If there are indications that concentrated flows are traveling across the buffer, surface water controls must be installed to reduce the flows entering the buffer, or additional perimeter protection must be installed.

July 2020 Ecology Review Draft

BMP C235: Wattles

Purpose

Wattles are temporary erosion and sediment control barriers consisting of straw, compost, or other material that is wrapped in biodegradable tubular plastic or similar encasing material. They reduce the velocity and can spread the flow of rill and sheet runoff, and can capture and retain sediment. Wattles are typically 8 to 10 inches in diameter and 25 to 30 feet in length. Wattles are placed in shallow trenches and staked along the contour of disturbed or newly constructed slopes.

Conditions of Use

Use wattles:

- In disturbed areas that require immediate erosion protection.
- On exposed soils during the period of short construction delays, or over winter months.
- On slopes requiring stabilization until permanent vegetation can be established.

Generally, wattles are effective for one to two seasons.

Design and Installation Specifications

Wattles shall meet the requirements of WSDOT Standard Specifications, Section 9-14.5(5) Wattles.

Install wattles perpendicular to the flow direction and parallel to the slope contour.

Dig narrow trenches across the slope on contour to a depth of 3 to 5 inches on clay soils and soils with gradual slopes, or to a depth of 5 to 7 inches, or 1/2 to 2/3 of the thickness of the wattle on loose soils, steep slopes, and areas with high rainfall.

Start building trenches and installing wattles from the base of the slope and work up. Excavated material should be spread evenly along the uphill slope and compacted using hand tamping or other methods.

Construct trenches at contour intervals of 10 feet on steep slopes to 25 feet apart on shallow slopes.

Install the wattles snugly into the trenches and abut tightly end to end. Do not overlap the ends.

Install stakes at each end of the wattle, and at 4-foot centers along entire length of wattle.

If required, install pilot holes for the stakes using a straight bar to drive holes through the wattle and into the soil.

Wood stakes for wattles shall be made from untreated Douglas fir, hemlock, or pine species. Wood stakes shall be 2 by 2-inch nominal dimension and 36 inches in length. Willow cuttings or 3/8-inch rebar can also be used for stakes.

Stakes shall be driven through the middle of the wattle, leaving 2 to 3 inches of the stake protruding above the wattle.

July 2020 Technology Review Draft

Maintenance Standards

Wattles may require maintenance to ensure they are in contact with soil and thoroughly entrenched, especially after significant rainfall on steep sandy soils.

Inspect the slope after significant storms and repair any areas where wattles are not tightly abutted or water has scoured beneath the wattles.

Approved equivalents

The Washington State Department of Ecology has approved products as able to meet the requirements of this BMP. Snohomish County may approve these products if they are used in accordance with all requirements of this BMP and all instructions and specifications provided by the manufacturer, plus additional requirements that may be established by the County.

July 2020 Ecology Review Draft

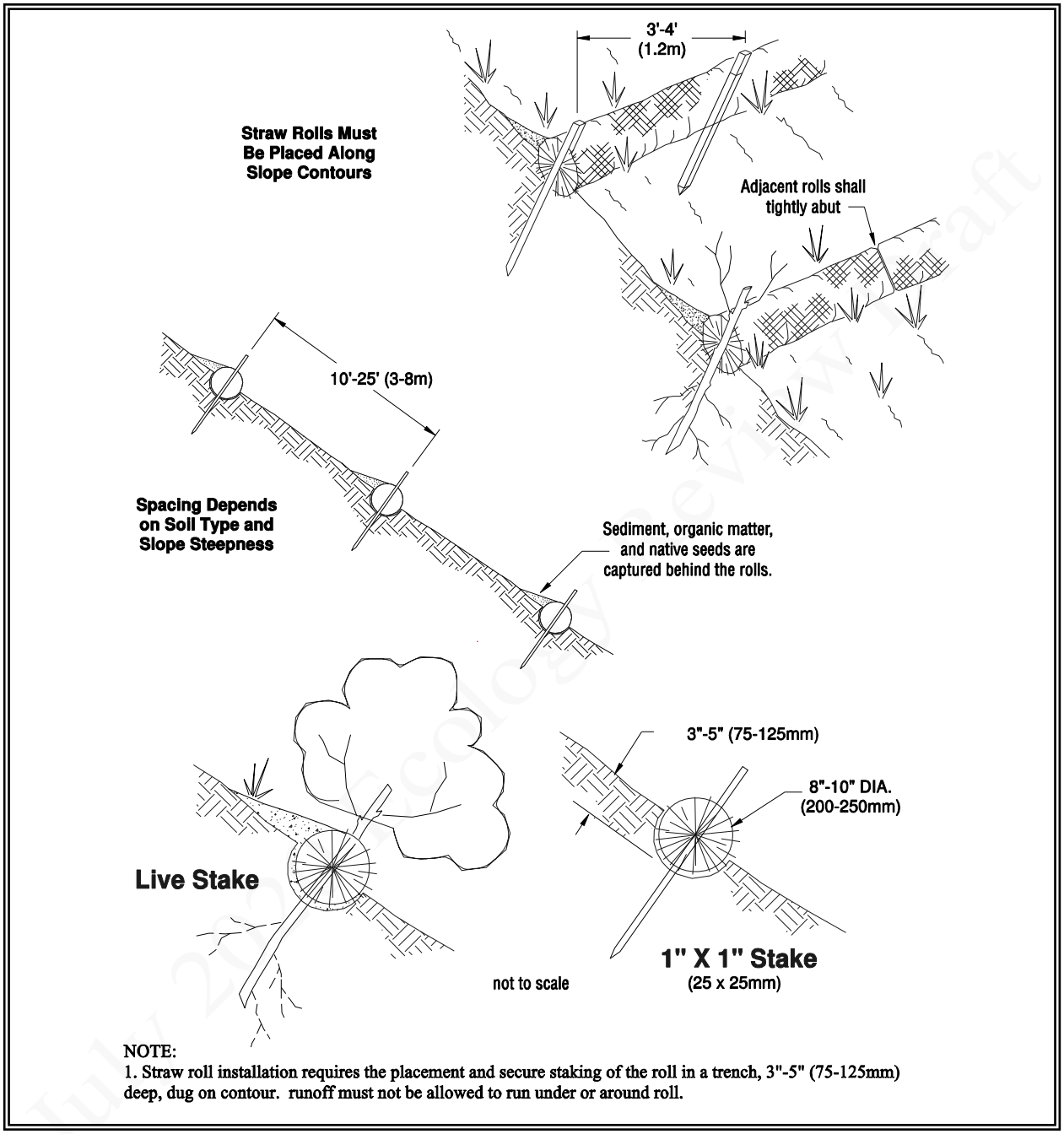

Figure 4.23 – Straw Wattles

BMP C236: Pumped Vegetative Dispersion (called Vegetative Filtration in the 2014 Ecology Stormwater Management Manual for Western Washington)

NOTE: Snohomish County will only allow Pumped Vegetative Dispersion on sites covered by an NPDES General Construction Stormwater Permit.

Purpose

Pumped vegetative dispersion systems pump collected construction stormwater, dewatering discharges, and other similar water containing sediment to a vegetated area where the water discharges through a perforated distribution manifold or spray manifold. The water is dispersed and partially or fully infiltrated on the site. Water that does not infiltrate is collected and conveyed to stormwater management BMPs on the construction site.

Conditions of Use

Wetlands shall not be used for vegetated dispersion areas.

The infiltration~~/~~/dispersion area shall be located on the same property at which the construction project is being performed, or on adjacent properties owned by the applicant. No water from a pumped discharge may flow by surface runoff to other properties not owned by the applicant.

Design and Installation Specifications

The ratio of disturbed soil area to vegetated dispersion area shall be at least 5:1.

The vegetative dispersion area must have a minimum depth of 1 foot from ground surface to seasonal high water table, hardpan, or other low permeability layer.

The dispersion system can consist of one or more sections of perforated pipe, hose, or spray manifold installed perpendicular to the fall line of the slope. Each section of the dispersion system shall be no more than 50 feet in length. The maximum water application rate to any section shall be 0.5 cubic foot per second (cfs) per 50 feet of distribution system section. If multiple sections of dispersion system are required, they shall be separated by a minimum of 50 feet as measured perpendicular to the fall line of the slope.

The project engineer shall provide calculations demonstrating that the system is designed to distribute flow equally across the dispersion area perpendicular to the fall line of the slope.

No section of the infiltration~~/~~/dispersion area shall have a slope exceeding 67%.

July 2016 Public Review Draft

The following minimum flowpath lengths shall be provided based on average slope of the infiltration~~/~~/dispersion area, and shall be in accord with the following table.

Average slope	Minimum flowpath length
50-67%	250
26-50%	200
18-25%	150
11-17%	115
0-10%	100

Maintenance Standards

Inspect the entire system daily for leaks and unequal distribution across to the dispersion area.

Stop discharge to the dispersion area if erosion, standing water, or visible concentrated surface flow occur.

July 2020 Ecology Review Draft

BMP C240: Sediment Trap

Purpose

A sediment trap is a small temporary ponding area with a gravel outlet used to collect and store sediment from sites cleared and/or graded during construction. Sediment traps, along with other perimeter controls, shall be installed before any land disturbance takes place in the drainage area.

Conditions of Use

Prior to leaving a construction site, stormwater runoff must pass through a sediment pond or trap or other appropriate sediment removal best management practice. Non-engineered sediment traps may be used on-site prior to an engineered sediment trap or sediment pond to provide additional sediment removal capacity.

It is intended for use on sites where the tributary drainage area is less than 3 acres, with no unusual drainage features, and a projected build-out time of six months or less. The sediment trap is a temporary measure (with a design life of approximately 6 months) and shall be maintained until the site area is permanently protected against erosion by vegetation and/or structures.

Sediment traps and ponds are only effective in removing sediment down to about the medium silt size fraction. Runoff with sediment of finer grades (fine silt and clay) will pass through untreated, emphasizing the need to control erosion to the maximum extent first.

Whenever possible, sediment-laden water shall be discharged into onsite, relatively level, vegetated areas (see BMP C234 – Vegetated Strip). This is the only way to effectively remove fine particles from runoff unless chemical treatment or filtration is used. This can be particularly useful after initial treatment in a sediment trap or pond. The areas of release must be evaluated on a site-by-site basis in order to determine appropriate locations for and methods of releasing runoff. Vegetated wetlands shall not be used for this purpose. Frequently, it may be possible to pump water from the collection point at the downhill end of the site to an upslope vegetated area. Pumping shall only augment the treatment system, not replace it, because of the possibility of pump failure or runoff volume in excess of pump capacity.

All projects that are constructing permanent facilities for runoff quantity control should use the rough-graded or final-graded permanent facilities for traps and ponds. This includes combined facilities and infiltration facilities. When permanent facilities are used as temporary sedimentation facilities, the surface area requirement of a sediment trap or pond must be met. If the surface area requirements are larger than the surface area of the permanent facility, then the trap or pond shall be enlarged to comply with the surface area requirement. The permanent pond shall also be divided into two cells as required for sediment ponds.

Either a permanent control structure or the temporary control structure – (described in BMP C241:, Temporary Sediment Pond (Temporary) –) can be used. If a permanent control structure is used, it may be advisable to partially restrict the lower orifice with gravel to increase residence time while still allowing dewatering of the pond. A shut-off valve may be added to the control structure to allow complete retention of stormwater in emergency situations. In this case, an emergency overflow weir must be added.

A skimmer may be used for the sediment trap outlet if approved by Snohomish County.

Design and Installation Specifications

See Figures 4.25 and 4.26 for details.

If permanent runoff control facilities are part of the project, they should be used for sediment retention.

To determine the sediment trap geometry, first calculate the design surface area (*SA*) of the trap, measured at the invert of the weir. Use the following equation:

$SA = FS(Q_2/V_S)$

where

Q_2 = Design inflow based on the peak discharge from the developed 2-year runoff event from the contributing drainage area as computed in the hydrologic analysis. The 10-year peak flow shall be used if the project size, expected timing and duration of construction, or downstream conditions warrant a higher level of protection. If no hydrologic analysis is required, the Rational Method may be used.

V_S = The settling velocity of the soil particle of interest. The 0.02 mm (medium silt) particle with an assumed density of 2.65 g/cm^3 has been selected as the particle of interest and has a settling velocity (V_S) of 0.00096 ft/sec.

FS = A safety factor of 2 to account for non-ideal settling.

Therefore, the equation for computing surface area becomes:

SA = 2 x Q_2/0.00096 or 2080 square feet per cfs of inflow

Even if permanent facilities are used, they must still have a surface area that is at least as large as that derived from the above formula. If they do not, the pond must be enlarged.

To aid in determining sediment depth, all sediment traps shall have a staff gauge with a prominent mark 1-foot above the bottom of the trap.

Sediment traps may not be feasible on utility projects due to the limited work space or the short-term nature of the work. Portable tanks may be used in place of sediment traps for utility projects.

Maintenance Standards

Sediment shall be removed from the trap when it reaches 1-foot in depth.

Any damage to the pond embankments or slopes shall be repaired.

July 2020 Ecology Review Draft

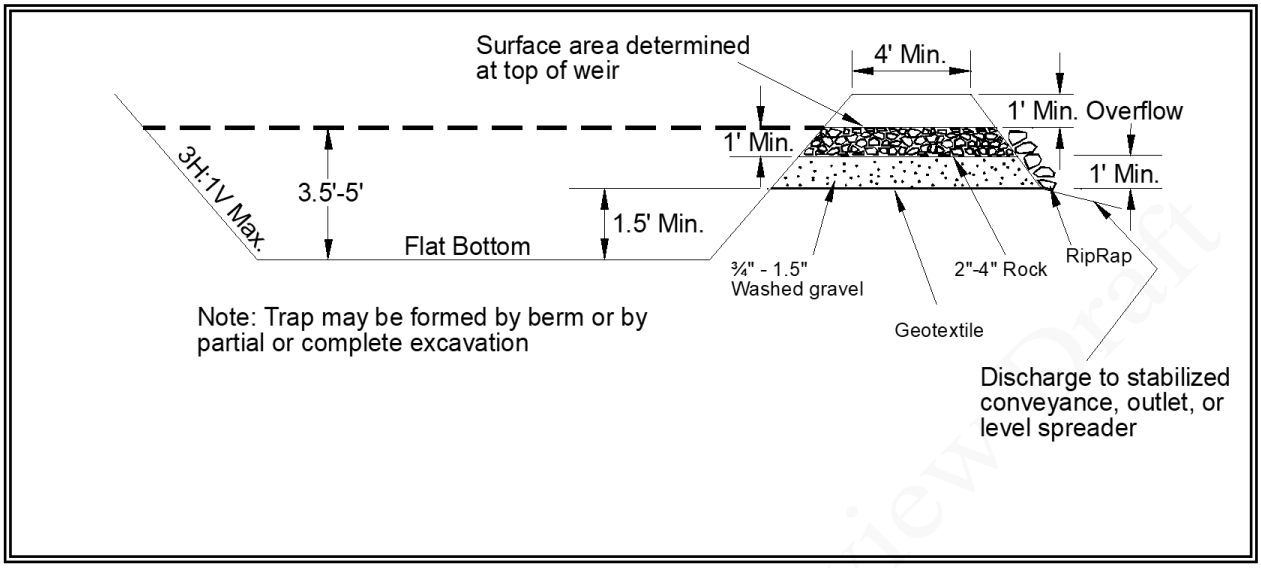

Figure 4.25 - Cross Section of Sediment Trap

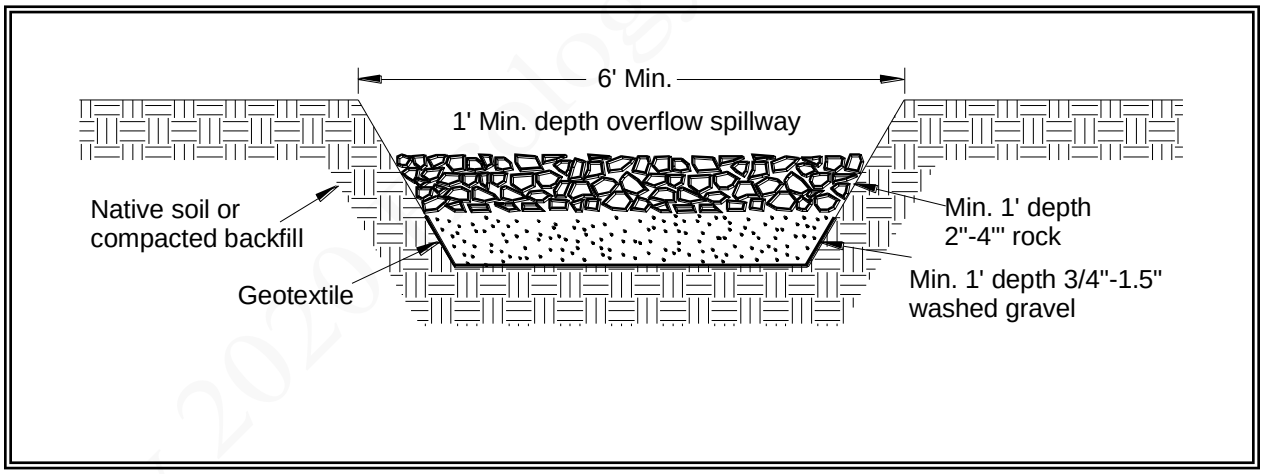

Figure 4.26 - Sediment Trap Outlet

July 2020 Review Draft

BMP C241: ~~Temporary~~ Sediment Pond (Temporary)

NOTE: structures having a maximum storage capacity at the top of the dam of 10 acre-ft (435,600 ft^3) or more are subject to the Washington Dam Safety Regulations (Chapter 173-175 WAC).

Purpose

Sediment ponds remove sediment from runoff originating from disturbed areas of the site. Sediment ponds are typically designed to remove sediment no smaller than medium silt (0.02 mm). Consequently, they usually reduce turbidity only slightly.

Conditions of Use

Prior to leaving a construction site, stormwater runoff must pass through a sediment pond or other appropriate sediment removal best management practice.

A sediment pond shall be used where the contributing drainage area is 3 acres or more. Ponds must be used in conjunction with erosion control practices to reduce the amount of sediment flowing into the basin.

Design and Installation Specifications

Sediment basins must be installed only on sites where failure of the structure would not result in loss of life, damage to homes or buildings, or interruption of use or service of public roads or utilities. If fencing of the pond is required, the type of fence and its location shall be shown on the ESC plan.

See Figure 4.27, Figure 4.28, and Figure 4.29 for details.

If permanent runoff control facilities are part of the project, they should be used for sediment retention. The surface area requirements of the sediment basin must be met. This may require enlarging the permanent basin to comply with the surface area requirements. If a permanent control structure is used, it may be advisable to partially restrict the lower orifice with gravel to increase residence time while still allowing dewatering of the basin.

Use of infiltration facilities for sedimentation basins during construction tends to clog the soils and reduce their capacity to infiltrate. If infiltration facilities are to be used, the sides and bottom of the facility must only be rough excavated to a minimum of 2 feet above final grade. Final grading of the infiltration facility shall occur only when all contributing drainage areas are fully stabilized. The infiltration pretreatment facility should be fully constructed and used with the sedimentation basin to help prevent clogging.

Determining Pond Geometry

- Obtain the discharge from the hydrologic calculations of the peak flow for the 2-year runoff event (Q_2). The 10-year peak flow shall be used if the project size, expected timing and duration of construction, or downstream conditions warrant a higher level of protection. If no hydrologic analysis is required, the Rational Method may be used.
- Determine the required surface area at the top of the riser pipe with the equation:
- SA = ~~———=~~ 2 x Q_2/0.00096 or 2080 square feet per cfs of inflow

Draft

- See BMP C240 for more information on the derivation of the surface area calculation.
- The basic geometry of the pond can now be determined using the following design criteria:
- Required surface area SA (from Step 2 above) at top of riser.
- Minimum 3.5-foot depth from top of riser to bottom of pond.
- Maximum 3:1 interior side slopes and maximum 2:1 exterior slopes. The interior slopes can be increased to a maximum of 2:1 if fencing is provided at or above the maximum water surface.
- One foot of freeboard between the top of the riser and the crest of the emergency spillway.
- Flat bottom.
- Minimum 1-foot deep spillway.
- Length-to-width ratio between 3:1 and 6:1.

Sizing of Discharge Mechanisms~~.~~

- The outlet for the basin consists of a combination of principal and emergency spillways. These outlets must pass the peak runoff expected from the contributing drainage area for a 100-year storm. If, due to site conditions and basin geometry, a separate emergency spillway is not feasible, the principal spillway must pass the entire peak runoff expected from the 100-year storm. However, an attempt to provide a separate emergency spillway should always be made. The runoff calculations should be based on the site conditions during construction. The flow through the dewatering orifice cannot be utilized when calculating the 100-year storm elevation because of its potential to become clogged; therefore, available spillway storage must begin at the principal spillway riser crest.
- The principal spillway designed by the procedures contained in this standard will result in some reduction in the peak rate of runoff, but the riser outlet design will not adequately control the basin discharge to the predevelopment discharge limitations as stated in Volume I, Chapter 2 of the Drainage Manual. However, if the basin for a permanent stormwater detention pond is used for a temporary sedimentation basin, the control structure for the permanent pond can be used to maintain predevelopment discharge limitations. The size of the basin, the expected life of the construction project, the anticipated downstream effects and the anticipated weather conditions during construction, should be considered to determine the need of additional discharge control. See Figure 4.30 for riser inflow curves.

July 2016 Review Draft

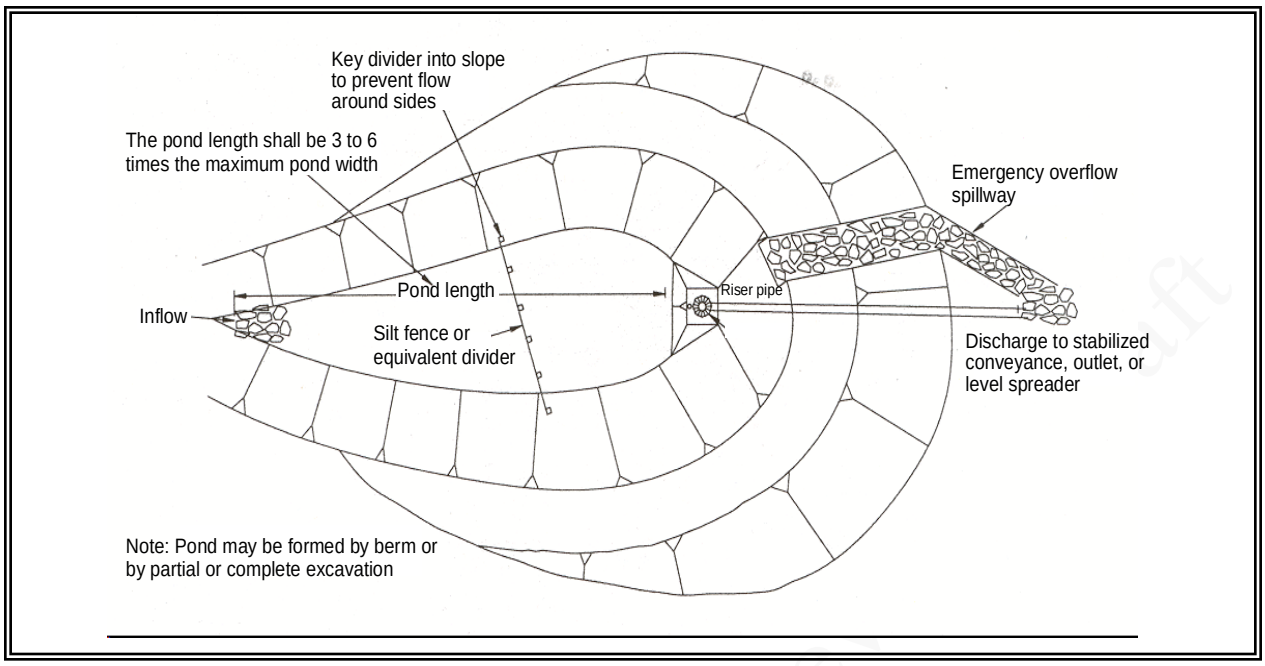

Figure 4.27 – Sediment Pond Plan View

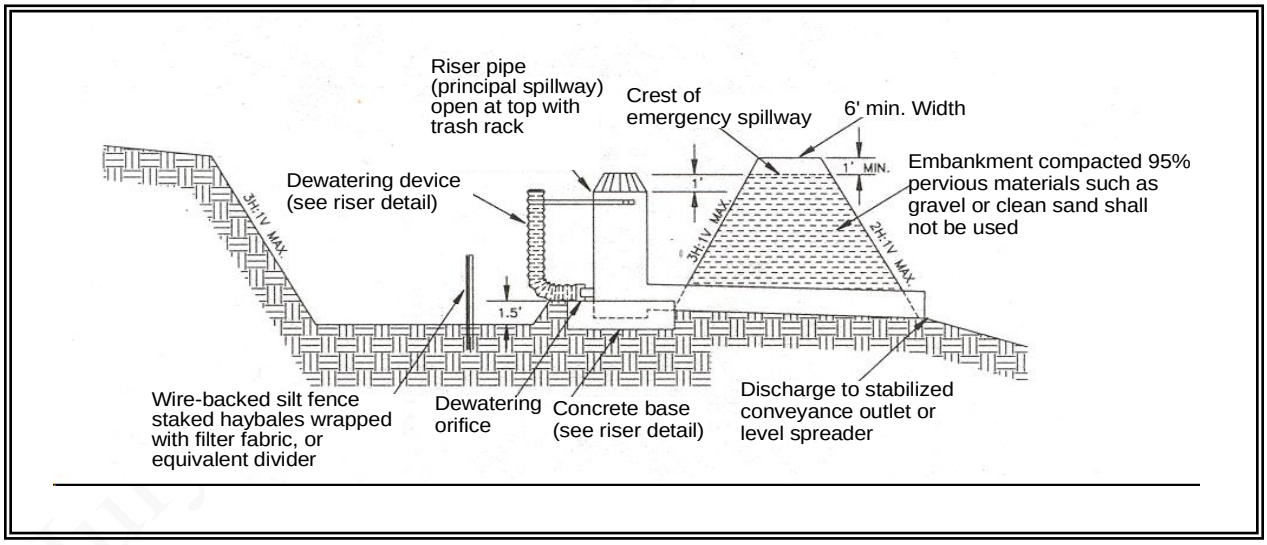

Figure 4.28 – Sediment Pond Cross Section

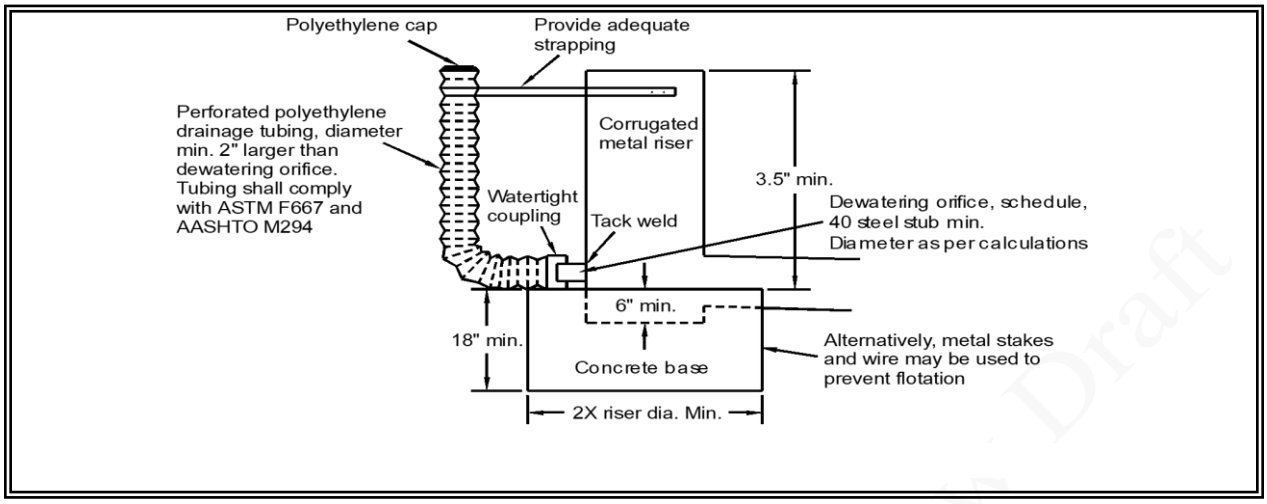

Figure 4.29 – Sediment Pond Riser Detail

July 2020 Ecology Review Draft

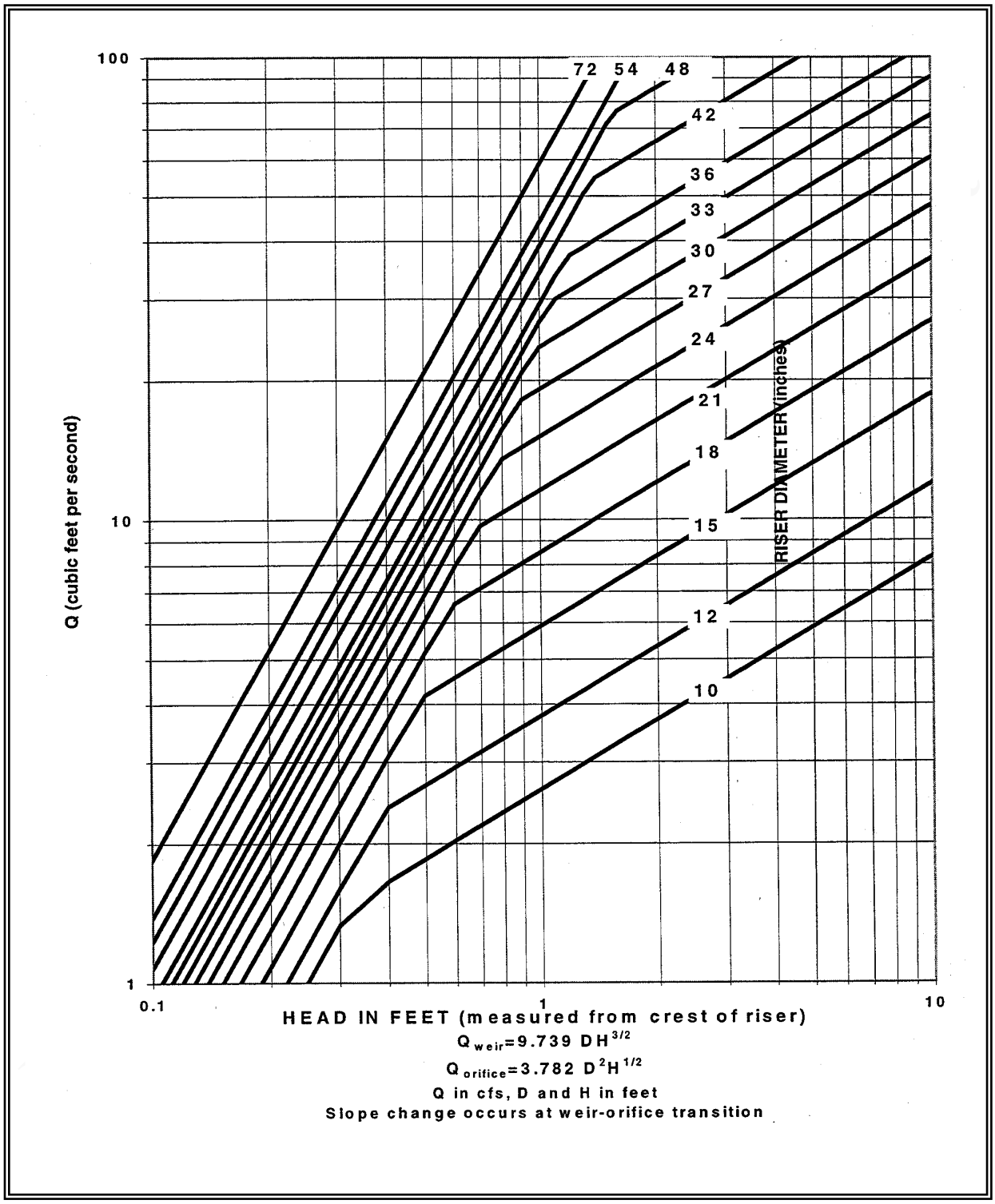

Figure 4.30 – Riser Inflow Curves

Principal Spillway: Determine the required diameter for the principal spillway (riser pipe). The diameter shall be the minimum necessary to pass the site's 15-minute, 10-year flow rate. If using the Western Washington Hydrology Model (WWHM), Version 2 or 3, Q_{10} is the 10-year (1 hour) flow for the developed (unmitigated) site, multiplied by a factor of 1.6. Use Figure 4.30 to determine this diameter (h = 1 foot). A permanent control structure may be used instead of a temporary riser.

Emergency Overflow Spillway: Determine the required size and design of the emergency overflow spillway for the developed 100-year peak flow using the method contained in Volume III.

Dewatering Orifice: Determine the size of the dewatering orifice(s) (minimum 1-inch diameter) using a modified version of the discharge equation for a vertical orifice and a basic equation for the area of a circular orifice. Determine the required area of the orifice with the following equation:

$$A_o = \frac{A_s (2h)^{0.5}}{0.6\text{x}3600Tg^{0.5}}$$

where

A_o = orifice area (square feet)
A_s = pond surface area (square feet)
h = head of water above orifice (height of riser in feet)
T = dewatering time (24 hours)
g = acceleration of gravity (32.2 feet/second^2)

Convert the required surface area to the required diameter D of the orifice:

$$D = 24\text{x}\sqrt{\frac{A_o}{\pi}} = 13.54\text{x}\sqrt{A_o}$$

The vertical, perforated tubing connected to the dewatering orifice must be at least 2 inches larger in diameter than the orifice to improve flow characteristics. The size and number of perforations in the tubing should be large enough so that the tubing does not restrict flow. The orifice should control the flow rate.

Additional Design Specifications

The pond shall be divided into two roughly equal volume cells by a permeable divider that will reduce turbulence while allowing movement of water between cells. The divider shall be at least one-half the height of the riser and a minimum of one foot below the top of the riser. Wire-backed, 2- to 3-foot high, extra strength filter fabric supported by treated 4"x4"s can be used as a divider. Alternatively, staked straw bales wrapped with filter fabric (geotextile) may be used. If the pond is more than 6 feet deep, a different mechanism must be proposed. A riprap embankment is one acceptable method of separation for deeper ponds. Other designs that satisfy the intent of this provision are allowed as long as the divider is permeable, structurally sound, and designed to prevent erosion under or around the barrier.

To aid in determining sediment depth, one-foot intervals shall be prominently marked on the riser.

2016 Ecology Review Draft

If an embankment of more than 6 feet is proposed, the pond must comply with the criteria contained in Volume III regarding dam safety for detention BMPs.

The most common structural failure of sedimentation basins is caused by piping. Piping refers to two phenomena: (1) water seeping through fine-grained soil, eroding the soil grain by grain and forming pipes or tunnels; and, (2) water under pressure flowing upward through a granular soil with a head of sufficient magnitude to cause soil grains to lose contact and capability for support.

The most critical construction sequences to prevent piping will be:

- Tight connections between riser and barrel and other pipe connections.
- Adequate anchoring of riser.
- Proper soil compaction of the embankment and riser footing.
- Proper construction of anti-seep devices.

Maintenance Standards

Sediment shall be removed from the pond when it reaches 1 foot in depth.

Any damage to the pond embankments or slopes shall be repaired.

July 2020 Ecology Review Draft

BMP C250: Construction Stormwater Chemical Treatment

NOTE: Written approval from Ecology is required for the use of chemical treatment. Snohomish County will only allow chemical treatment on sites covered by an NPDES General Construction Stormwater Permit. The intention to use Chemical Treatment shall be indicated on the Notice of Intent for coverage under the General Construction Permit. Chemical treatment systems must be designed, constructed, and operated according to conditions set forth by Ecology in the written approval.

Purpose

Turbidity is difficult to control once fine particles are suspended in stormwater runoff from a construction site. Sedimentation ponds are effective at removing larger particulate matter by gravity settling, but are ineffective at removing smaller particulates such as clay and fine silt. Sediment ponds are typically designed to remove sediment no smaller than medium silt (0.02 mm). Chemical treatment may be used to reduce the turbidity of stormwater runoff.

Conditions of Use

Conditions for design, construction, and operation of construction stormwater chemical treatment systems shall be set forth in the formal written permission obtained from Ecology.

July 2020 Ecology Review Draft

BMP C251: Construction Stormwater Filtration

NOTE: Snohomish County will allow construction stormwater filtration without written approval from Ecology if chemical treatment is not employed in the filtration system. If chemical treatment is employed, written approval for the system from Ecology is required. See BMP C250 for further conditions on the use of chemical treatment for treatment of construction stormwater.

Purpose

Filtration removes sediment from runoff originating from disturbed areas of the site.

Conditions of Use

Traditional BMPs used to control soil erosion and sediment loss from sites under development may not be adequate to ensure compliance with the water quality standard for turbidity in the receiving water. Filtration may be used in conjunction with gravity settling to remove sediment as small as fine silt (0.5 µm). The reduction in turbidity will be dependent on the particle size distribution of the sediment in the stormwater. In some circumstances, sedimentation and filtration may achieve compliance with the water quality standard for turbidity.

Design and Installation Specifications

Filtration with sand media has been used for over a century to treat water and wastewater. The use of sand filtration for treatment of stormwater has developed recently, generally to treat runoff from streets, parking lots, and residential areas. The application of filtration to construction stormwater treatment is currently under development.

Two types of filtration systems may be applied to construction stormwater treatment: rapid and slow. Rapid sand filters are the typical system used for water and wastewater treatment. They can achieve relatively high hydraulic flow rates, on the order of 2 to 20 gpm/sf, because they have automatic backwash systems to remove accumulated solids. In contrast, slow sand filters have very low hydraulic rates, on the order of 0.02 gpm/sf, because they do not have backwash systems. To date, slow sand filtration has generally been used to treat stormwater. Slow sand filtration is mechanically simple in comparison to rapid sand filtration but requires a much larger filter area.

Filtration Equipment. Sand media filters are available with automatic backwashing features that can filter to 50 µm particle size. Screen or bag filters can filter down to 5 µm. Fiber wound filters can remove particles down to 0.5 µm. Filters should be sequenced from the largest to the smallest pore opening. Sediment removal efficiency will be related to particle size distribution in the stormwater.

Treatment Process Description. Stormwater is collected at interception point(s) on the site and is diverted to a sediment pond or tank for removal of large sediment and storage of the stormwater before it is treated by the filtration system. The stormwater is pumped from the trap, pond, or tank through the filtration system in a rapid sand filtration system. Slow sand filtration systems are designed as flow through systems using gravity.

If large volumes of concrete are being poured, pH adjustment may be necessary.

Sizing Criteria for Flow-Through Treatment Systems for Flow Control Exempt Water Bodies:

When sizing storage ponds or tanks for flow-through systems for flow control exempt water bodies the treatment system capacity should be a factor. The untreated stormwater storage pond or tank should be sized to hold 1.5 times the runoff volume of the 10-year, 24-hour storm event minus the treatment system flowrate for an 8-hour period. For a chitosan-enhanced sand filtration system, the treatment system flowrate should be sized using a hydraulic loading rate between 6-8 gpm/ft². Other hydraulic loading rates may be more appropriate for other systems. Bypass should be provided around the chemical treatment system to accommodate extreme storms. Runoff volume shall be calculated using the methods presented in Volume III, Chapter 2. Worst-case conditions (i.e., producing the most runoff) should be used for analyses (most likely conditions present prior to final landscaping).

Sizing Criteria for Flow Control Water Bodies:

Sites that must implement flow control for the developed site condition must also control stormwater release rates during construction. Construction site stormwater discharges shall not exceed the discharge durations of the pre-developed condition for the range of pre-developed discharge rates from 1/2 of the 2-year flow through the 10-year flow as predicted by an approved continuous runoff model. The pre-developed condition to be matched shall be the land cover condition immediately prior to the development project. This restriction on release rates can affect the size of the storage pond, the filtration system, and the flow rate through the filter system.

Instructions for using WWHM to determine release rates from filtration systems:

1. ~~1.~~ Determine the pre-developed flow durations to be matched by entering the land use area under the "Pre-developed" scenario in WWHM. The default flow range is from ½ of the 2-year flow through the 10-year flow.
2. ~~2.~~ Enter the post developed land use area in the "Developed Unmitigated" scenario in WWHM.
3. ~~3.~~ Copy the land use information from the "Developed Unmitigated" to "Developed Mitigated" scenario.
4. ~~4.~~ There are two possible ways to model stormwater filtration systems:
   a. ~~a.~~ The stormwater filtration system uses an untreated stormwater storage pond/tank and the discharge from this pond/tank is pumped to one or more filters. In-line filtration chemicals would be added to the flow right after the pond/tank and before the filter(s). Because the discharge is pumped, WWHM can't generate a stage/storage /discharge (SSD) table for this system. This system is modeled the same way as described in BMP C250 and is as follows:

      While in the "Developed Mitigated" scenario, add a pond element under the basin element containing the post-developed land use areas. This pond element represents information on the available untreated stormwater storage and discharge from the filtration system. In cases where the discharge from the filtration system is controlled by a pump, a stage/storage/discharge (SSD) table representing the pond must be generated outside WWHM and imported into WWHM. WWHM can route the runoff from the post-

July 2020 Ecology Review Draft

developed condition through this SSD table (the pond) and determine compliance with the flow duration standard. This would be an iterative design procedure where if the initial SSD table proved to be out of compliance, the designer would have to modify the SSD table outside WWHM and re-import in WWHM and route the runoff through it again. The iteration will continue until a pond that enables compliance with the flow duration standard is designed.

The pump discharge rate would likely be initially set at just below ½ if the 2-year flow from the pre-developed condition. As runoff coming into the untreated stormwater storage pond increases and the available untreated stormwater storage volume gets used up, it would be necessary to increase the pump discharge rate above ½ of the 2-year. The increase(s) above ½ of the 2-year must be such that they provide some relief to the untreated stormwater storage needs but at the same time they will not cause violations of the flow duration standard at the higher flows. The final design SSD table will identify the appropriate pumping rates and the corresponding stage and storages.

When building such a flow control system, the design must ensure that any automatic adjustments to the pumping rates will be as a result of changes to the available storage in accordance with the final design SSD table.

b. ~~b.~~ The stormwater filtration system uses a storage pond/tank and the discharge from this pond/tank gravity flows to the filter. This is usually a slow sand filter system and it is possible to model it in WWHM as a Filter element or as a combination of Pond and Filter element placed in series. The stage/storage/discharge table(s) may then be generated within WWHM as follows:

(i) While in the "Developed Mitigated" scenario, add a Filter element under the basin element containing the post-developed land use areas. The length and width of this filter element would have to be the same as the bottom length and width of the upstream untreated stormwater storage pond/tank.

(ii) In cases where the length and width of the filter is not the same as those for the bottom of the upstream untreated stormwater storage tank/pond, the treatment system may be modeled as a Pond element followed by a Filter element. By having these two elements, WWHM would then generate a SSD table for the storage pond which then gravity flows to the Filter element. The Filter element downstream of the untreated stormwater storage pond would have a storage component through the media, and an overflow component for when the filtration capacity is exceeded.

WWHM can route the runoff from the post-developed condition through the treatment systems in 4b and determine compliance with the flow duration standard. This would be an iterative design procedure where if the initial sizing estimates for the treatment system proved to be inadequate, the designer would have to modify the system and route the runoff through it again. The iteration would continue until compliance with the flow duration standard is achieved.

5. ~~5.~~ It should be noted that the above procedures would be used to meet the flow control requirements. The filtration system must be able to meet the runoff treatment requirements. It is likely that the discharge flow rate of ½ of the 2-year or more may exceed the treatment capacity of the system. If that is the case, the untreated stormwater discharge rate(s) (i.e.,

influent to the treatment system) must be reduced to allow proper treatment. Any reduction in the flows would likely result in the need for a larger untreated stormwater storage volume.

If system design does not allow you to discharge at the slower rates as described above and if the site has a retention or detention pond that will serve the planned development, the discharge from the treatment system may be directed to the permanent retention/detention pond to comply with the flow control requirements. In this case, the untreated stormwater storage pond and treatment system will be sized according to the sizing criteria for flow-through treatment systems for flow control exempt waterbodies described earlier except all discharges (water passing through the treatment system and stormwater bypassing the treatment system) will be directed into the permanent retention/detention pond. If site constraints make locating the untreated stormwater storage pond difficult, the permanent retention/detention pond may be divided to serve as the untreated stormwater discharge pond and the post-treatment flow control pond. A berm or barrier must be used in this case so the untreated water does not mix with the treated water. Both untreated stormwater storage requirements, and adequate post-treatment flow control must be achieved. The post-treatment flow control pond's revised dimensions must be entered into the WWHM and the WWHM must be run to confirm compliance with the flow control requirement.

Maintenance Standards

Rapid sand filters typically have automatic backwash systems that are triggered by a pre-set pressure drop across the filter. If the backwash water volume is not large or substantially more turbid than the stormwater stored in the holding pond or tank, backwash return to the pond or tank may be appropriate. However, land application or another means of treatment and disposal may be necessary.

Screen, bag, and fiber filters must be cleaned and/or replaced when they become clogged.

Sediment shall be removed from the storage and/or treatment ponds as necessary. Typically, sediment removal is required once or twice during a wet season and at the decommissioning of the ponds.

July 2020 Ecology Review Draft

BMP C252: Treating and Disposing of High pH ~~Neutralization Using CO_2~~ Water ~~Sparging~~

This BMP shall be used solely for stormwater that has come into contact with freshly cured concrete. Process water generated by concrete truck washout, hydrodemolition, saw-cutting, or similar processes is considered process wastewater and must be disposed of as such.

Purpose

It is necessary to reduce the pH of High pH water to between pH 6.5 and 8.5 before discharge to surface water or groundwater. This may be accomplished ~~neutralization~~ using CO_2 sparging or food-grade vinegar.

~~involves introduction of gaseous CO_2 into stormwater by means of a manufactured continuous treatment / /continuous discharge system. The system continuously monitors influent and effluent pH to ensure that pH values are within an acceptable range (between pH 6.5 and 8.5) before the effluent is discharged.~~

Conditions of Use

CO_2 sparging involves introduction of gaseous CO_2 into stormwater by means of a manufactured continuous treatment/continuous discharge system. The system continuously monitors influent and effluent pH to ensure that pH values are within an acceptable range (between pH 6.5 and 8.5) before the effluent is discharged.

Food grade vinegar that meets FDA standards may be used to neutralize high pH water. Food grade vinegar is only 4% to 18% acetic acid with the remainder being water. Food grade vinegar may be used if dosed just enough to lower pH sufficiently. Use a treatment process as described above for CO_2 sparging, but add food grade vinegar instead of CO_2. This treatment option for high pH stormwater does not apply to anything but food grade vinegar.

All systems must have fail safe automatic shut off switches in the event that pH is not within the acceptable discharge range.

The system shall be operated in accordance with the manufacturer's instructions.

System operators must receive training appropriate for the specific manufactured system selected.

The operator shall have and maintain the following records on-site:

- A diagram of the monitoring and treatment equipment.
- A description of the pumping rates and capacity the treatment equipment is capable of treating.
- Client name and phone number.
- For each day of system operation:
  - Date of treatment.
  - Weather conditions.
  - Volume of water treated.

July 2020 Review Draft

- pH of untreated water.
- Amount of CO_2 or food-grade vinegar needed to adjust water to a pH range of 6.9-7.1.
- pH of treated water.
- Discharge point location and description.

Maintenance

The system shall be maintained in accordance with the manufacturer's instructions.

Sludge generated during the process must be disposed of as concrete waste.

July 2020 Ecology Review Draft

~~BMP C253: pH Control of High pH Stormwater~~

~~**NOTE:**~~

~~**This BMP shall be used solely for stormwater that has come into contact with freshly cured concrete. Process water generated by concrete truck washout, hydrodemolition, saw-cutting, or similar processes is considered process wastewater and must be disposed of as such.**~~

~~Purpose~~

~~Prevention of discharges to surface waters of stormwater with a pH greater than 8.5 if BMP C252 is not used.~~

~~Conditions of Use~~

~~Stormwater with a pH greater than 8.5 may be discharged to surface water only after treatment by one of the following methods:~~

~~BMP C252 – High pH Neutralization Using CO_2 Sparging~~

~~BMP T5.30 – Full Dispersion (see Snohomish County Drainage Manual, Volume V)~~

~~Alternatively, such stormwater may be infiltrated using an infiltration BMP designed in accordance with Snohomish County Drainage Manual, Volume V Chapter 7. If infiltration is the chosen option, there must be no discharge to surface waters of stormwater with pH greater than 8.5.~~

~~Design and Installation Specifications / Maintenance Standards~~

~~See requirements set forth for the selected BMP(s).~~

July 2020 Ecology Review Draft

~~Resource Materials~~

~~Association of General Contractors of Washington, Water Quality Manual.~~

~~Clark County Conservation District, Erosion and Runoff Control, January 1981.~~

~~King County Conservation District, Construction and Erosion Control, December 1981.~~

~~King County Department of Transportation Road Maintenance BMP Manual (Final Draft), May 1998.~~

~~King County Surface Water Design Manual, September 1998.~~

~~Maryland Erosion and Sedimentation Control Manual, 1983.~~

~~Michigan State Guidebook for Erosion and Sediment Control, 1975.~~

~~Snohomish County Addendum to the 1992 Ecology Stormwater Management Manual for the Puget Sound Basin, September 1998.~~

~~University of Washington, by Loren Reinelt, Construction Site Erosion and Sediment Control Inspector Training Manual, Center for Urban Water Resources Management, October 1991.~~

~~University of Washington, by Loren Reinelt, Processes, Procedures, and Methods to Control Pollution Resulting from all Construction Activity, Center for Urban Water Resources Management, October 1991.~~

~~Virginia Erosion and Sediment Control Handbook, 2nd Edition, 1980.~~

July 2020 Ecology Review Draft

Appendix II-A
Recommended Standard Notes for Erosion Control Plans

The following standard notes are suggested for use in erosion control plans. Plans should also identify with phone numbers the person or firm responsible for the preparation of and maintenance of the erosion control plan.

Standard Notes

Approval of this erosion/sedimentation control (ESC) plan does not constitute an approval of permanent road or drainage design (e.g. size and location of roads, pipes, restrictors, channels, retention facilities, utilities).

The implementation of these ESC plans and the construction, maintenance, replacement, and upgrading of these ESC facilities is the responsibility of the applicant/contractor until all construction is completed and approved and vegetation/landscaping is established.

The boundaries of the clearing limits shown on this plan shall be clearly flagged in the field prior to construction. During the construction period, no disturbance beyond the flagged clearing limits shall be permitted. The flagging shall be maintained by the applicant/contractor for the duration of construction.

The ESC facilities shown on this plan must be constructed in conjunction with all clearing and grading activities, and in such a manner as to insure that sediment and sediment laden water do not enter the drainage system, roadways, or violate applicable water standards.

The ESC facilities shown on this plan are the minimum requirements for anticipated site conditions. During the construction period, these ESC facilities shall be upgraded as needed for unexpected storm events and to ensure that sediment and sediment-laden water do not leave the site.

The ESC facilities shall be inspected daily by the applicant/contractor and maintained as necessary to ensure their continued functioning.

The ESC facilities on inactive sites shall be inspected and maintained a minimum of once a month or within the 48 hours following a major storm event.

At no time shall more than one foot of sediment be allowed to accumulate within a trapped catch basin. All catch basins and conveyance lines shall be cleaned prior to paving. The cleaning operation shall not flush sediment laden water into the downstream system.

Stabilized construction entrances shall be installed at the beginning of construction and maintained for the duration of the project. Additional measures may be required to insure that all paved areas are kept clean for the duration of the project.

July 2020 Ecology Review Draft

Appendix II-B
Background Information on Chemical Treatment

NOTE: Written approval from Ecology is required for the use of chemical treatment. Chemical treatment systems must be designed, constructed, and operated according to conditions set forth by Ecology in the written approval. The following information is excerpted from the 2014 Washington State Department of Ecology Stormwater Management Manual for Western Washington, and is presented for informational purposes only.

Coagulation and flocculation have been used for over a century to treat water. It is used less frequently for the treatment of wastewater. The use of coagulation and flocculation for treating stormwater is a very recent application. Experience with the treatment of water and wastewater has resulted in a basic understanding of the process, in particular factors that affect performance. This experience can provide insights as to how to most effectively design and operate similar systems in the treatment of stormwater.

Fine particles suspended in water give it a milky appearance, measured as turbidity. Their small size, often much less than 1 µm in diameter, give them a very large surface area relative to their volume. These fine particles typically carry a negative surface charge. Largely because of these two factors, small size and negative charge, these particles tend to stay in suspension for extended periods of time. Thus, removal is not practical by gravity settling. These are called stable suspensions. Polymers, as well as inorganic chemicals such as alum, speed the process of clarification. The added chemical destabilizes the suspension and causes the smaller particles to agglomerate. The process consists of three steps: coagulation, flocculation, and settling or clarification. Each step is explained below as well as the factors that affect the efficiency of the process.

Coagulation: Coagulation is the first step. It is the process by which negative charges on the fine particles that prevent their agglomeration are disrupted. Chemical addition is one method of destabilizing the suspension, and polymers are one class of chemicals that are generally effective. Chemicals that are used for this purpose are called coagulants. Coagulation is complete when the suspension is destabilized by the neutralization of the negative charges. Coagulants perform best when they are thoroughly and evenly dispersed under relatively intense mixing. This rapid mixing involves adding the coagulant in a manner that promotes rapid dispersion, followed by a short time period for destabilization of the particle suspension. The particles are still very small and are not readily separated by clarification until flocculation occurs.

Flocculation: Flocculation is the process by which fine particles that have been destabilized bind together to form larger particles that settle rapidly. Flocculation begins naturally following coagulation, but is enhanced by gentle mixing of the destabilized suspension. Gentle mixing helps to bring particles in contact with one another such that they bind and continually grow to form "flocs." As the size of the flocs increases they become heavier and tend to settle more rapidly.

Clarification: The final step is the settling of the particles. Particle density, size and shape are important during settling. Dense, compact flocs settle more readily than less dense, fluffy flocs.

Because of this, flocculation to form dense, compact flocs is particularly important during water treatment. Water temperature is important during settling. Both the density and viscosity of water are affected by temperature; these in turn affect settling. Cold temperatures increase viscosity and density, thus slowing down the rate at which the particles settle.

The conditions under which clarification is achieved can affect performance. Currents can affect settling. Currents can be produced by wind, by differences between the temperature of the incoming water and the water in the clarifier, and by flow conditions near the inlets and outlets. Quiescent water such as that which occurs during batch clarification provides a good environment for effective performance as many of these factors become less important in comparison to typical sedimentation basins. One source of currents that is likely important in batch systems is movement of the water leaving the clarifier unit. Given that flocs are relatively small and light the exit velocity of the water must be as low as possible. Sediment on the bottom of the basin can be resuspended and removed by fairly modest velocities.

Coagulants: Polymers are large organic molecules that are made up of subunits linked together in a chain-like structure. Attached to these chain-like structures are other groups that carry positive or negative charges, or have no charge. Polymers that carry groups with positive charges are called cationic, those with negative charges are called anionic, and those with no charge (neutral) are called nonionic.

Cationic polymers can be used as coagulants to destabilize negatively charged turbidity particles present in natural waters, wastewater and stormwater. Aluminum sulfate (alum) can also be used as this chemical becomes positively charged when dispersed in water. In practice, the only way to determine whether a polymer is effective for a specific application is to perform preliminary or on-site testing.

Polymers are available as powders, concentrated liquids, and emulsions (which appear as milky liquids). The latter are petroleum based, which are not allowed for construction stormwater treatment. Polymer effectiveness can degrade with time and also from other influences. Thus, manufacturers' recommendations for storage should be followed. Manufacturer's recommendations usually do not provide assurance of water quality protection or safety to aquatic organisms. Consideration of water quality protection is necessary in the selection and use of all polymers.

Application Considerations: Application of coagulants at the appropriate concentration or dosage rate for optimum turbidity removal is important for management of chemical cost, for effective performance, and to avoid aquatic toxicity. The optimum dose in a given application depends on several site-specific features. Turbidity of untreated water can be important with turbidities greater than 5,000 NTU. The surface charge of particles to be removed is also important. Environmental factors that can influence dosage rate are water temperature, pH, and the presence of constituents that consume or otherwise affect polymer effectiveness. Laboratory experiments indicate that mixing previously settled sediment (floc sludge) with the untreated stormwater significantly improves clarification, therefore reducing the effective dosage rate. Preparation of working solutions and thorough dispersal of polymers in water to be treated is also important to establish the appropriate dosage rate.

For a given water sample, there is generally an optimum dosage rate that yields the lowest residual turbidity after settling. When dosage rates below this optimum value (underdosing) are applied, there is an insufficient quantity of coagulant to react with, and therefore destabilize, all

of the turbidity present. The result is residual turbidity (after flocculation and settling) that is higher than with the optimum dose. Overdosing, application of dosage rates greater than the optimum value, can also negatively impact performance. Again, the result is higher residual turbidity than that with the optimum dose.

Mixing in Coagulation/Flocculation: The G-value, or just "G", is often used as a measure of the mixing intensity applied during coagulation and flocculation. The symbol G stands for “velocity gradient”, which is related in part to the degree of turbulence generated during mixing. High G-values mean high turbulence, and vice versa. High G-values provide the best conditions for coagulant addition. With high G's, turbulence is high and coagulants are rapidly dispersed to their appropriate concentrations for effective destabilization of particle suspensions.

Low G-values provide the best conditions for flocculation. Here, the goal is to promote formation of dense, compact flocs that will settle readily. Low G's provide low turbulence to promote particle collisions so that flocs can form. Low G's generate sufficient turbulence such that collisions are effective in floc formation, but do not break up flocs that have already formed.

Design engineers wishing to review more detailed presentations on this subject are referred to the following textbooks.

- Fair, G., J. Geyer and D. Okun, Water and Wastewater Engineering, Wiley and Sons, NY, 1968.
- American Water Works Association, Water Quality and Treatment, McGraw-Hill, NY, 1990.
- Weber, W.J., Physiochemical Processes for Water Quality Control, Wiley and Sons, NY, 1972.

Adjustment of the pH and Alkalinity: The pH must be in the proper range for the polymers to be effective, which is 6.5 to 8.5 for Calgon CatFloc 2953, the most commonly used polymer. As polymers tend to lower the pH, it is important that the stormwater have sufficient buffering capacity. Buffering capacity is a function of alkalinity. Without sufficient alkalinity, the application of the polymer may lower the pH to below 6.5. A pH below 6.5 not only reduces the effectiveness of the polymer, it may create a toxic condition for aquatic organisms. Stormwater may not be discharged without readjustment of the pH to above 6.5. The target pH should be within 0.2 standard units of the receiving water pH.

Experience gained at several projects in the City of Redmond has shown that the alkalinity needs to be at least 50 mg/L to prevent a drop in pH to below 6.5 when the polymer is added.