wja design collaborative

# POINT WELLS DEVELOPMENT FLOOR AREA RATIO (F.A.R.) REVIEW

INITIAL FINDINGS REPORT
April 13, 2020

Prepared by:
WJA Design Collaborative

**Exhibit X-1 Point Wells Development FAR Review -- Initial Findings Report April 13 2020**
**PFN: 11-101457 LU**

(page intentionally left blank)

# Summary

## 1.1: Reference Documents

The following documents were provided to the Consultant by Snohomish County for Reference:

| | |
|---|---|
| ***Narrative***: | "04_2019-ucdpa-project narrative rev 1127_2019.pdf" |
| ***Development Drawings***: | "06_2019-12-12 Point Wells Development_Drawings.pdf" |
| ***Variance Request***: | "18_DOCS-#1287460-v1-Variance_Application.pdf" |
| ***Phasing Plan***: | "2019-12-12 Point Wells Development Phasing Plan.pdf" |
| ***Vested Code***: | (via email) selected Code language vested to the project |

## 1.2: Measurement Methods

Sheets A-100 through A-103.1 from the *Development Drawings* were used as the basis for area measurements. In accordance with the language of the *Vested Code* residential and commercial area was measured to the inside face of the exterior walls of the buildings. Parking areas, mechanical rooms, and common areas used as entry lobbies and egress pathways, such as stairs, elevator cores, and exit corridors, are labeled "Building Common Area" and not counted toward the FAR calculations.

The building height limit assumed is 90 feet above finish grade. Residential floor heights were assumed to be 10 feet, and commercial/retail floor heights were assumed to be no less than 14 feet. The massing of the buildings measured most closely resembles the sheet labeled "Exhibit 2" of the *Variance Request*.

The site area from the Variance Request was used for the FAR calculations. The Consultant independently measured the site as shown in the Development Drawings and verified the area within a negligible margin of error.

Typical Area Plan:

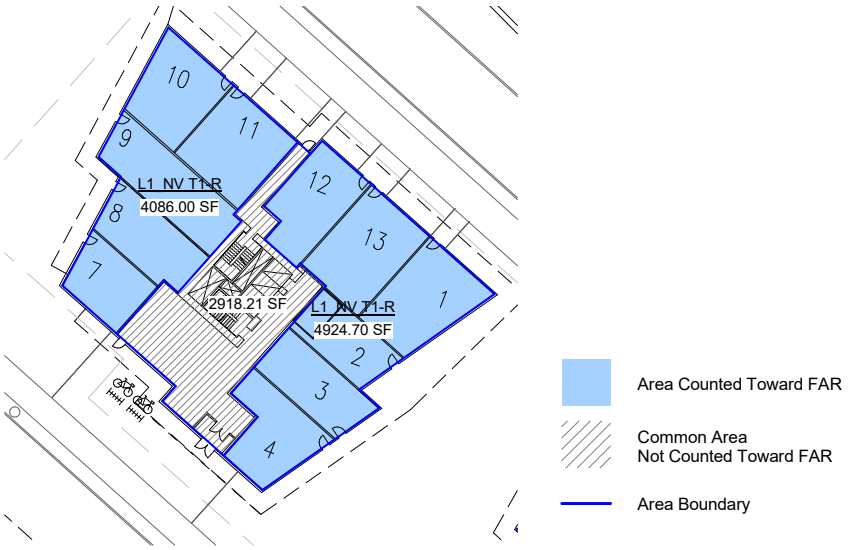

## 1.3: Initial Findings

Based on the area measurement methods described in Section 1.2 the FAR calculated is **0.59**. This differs significantly from the FAR of 0.907 shown in the *Applicant's Variance* which uses numbers labeled "Building Area (not including stairs, shafts…)" on the A-200 series of sheets.

Through further analysis of the *Development Drawings* it was concluded that the residential unit areas listed on the A-200 series of sheets seem to accurately reflect the building plans shown on the A-100 series. This method of measurement differs slightly from Section 1.2 of this report in that it does not account for the area of demising walls and other interior partitions. The largest contributor to the difference in numbers, however, is likely the inclusion of stairs, exit corridors, and elevator shafts in the "Building Area" column. This would be in apparent conflict with the *Vested Code* and the parenthetical language of the column header.

It is the Consultant's opinion that locating the additional 0.41 of building area on the site would be difficult without significantly altering the current site plan development, and would require further study to determine its feasability. This could include potential impacts to vehicular and pedestrian pathways, as well as outdoor public space and view corridors that might otherwise be seen as desirable features. As the current development plans noted an abundance of outdoor public space; without having calculated this, or developed an alternative layout, it is assumed that an alternative layout would still be able to meet these minimum requirements.

As noted in 1.2: Measurement Methods, site areas from the *Variance Request* were used which includes the area East of the train tracks labeled Urban Plaza, and other areas that are non-buildable due to setbacks. However, the following observations were noted:

- If the Urban Plaza were not included in the base area calculation, the FAR calculated is 0.65.
- If the only buildable site area as measured in Exhibit 1 of the Variance Request were considered, the FAR calculated is 1.25.

--- End of Summary ---

# Appendices

(page intentionally left blank)

# Appendix A: Area Measurement Plans

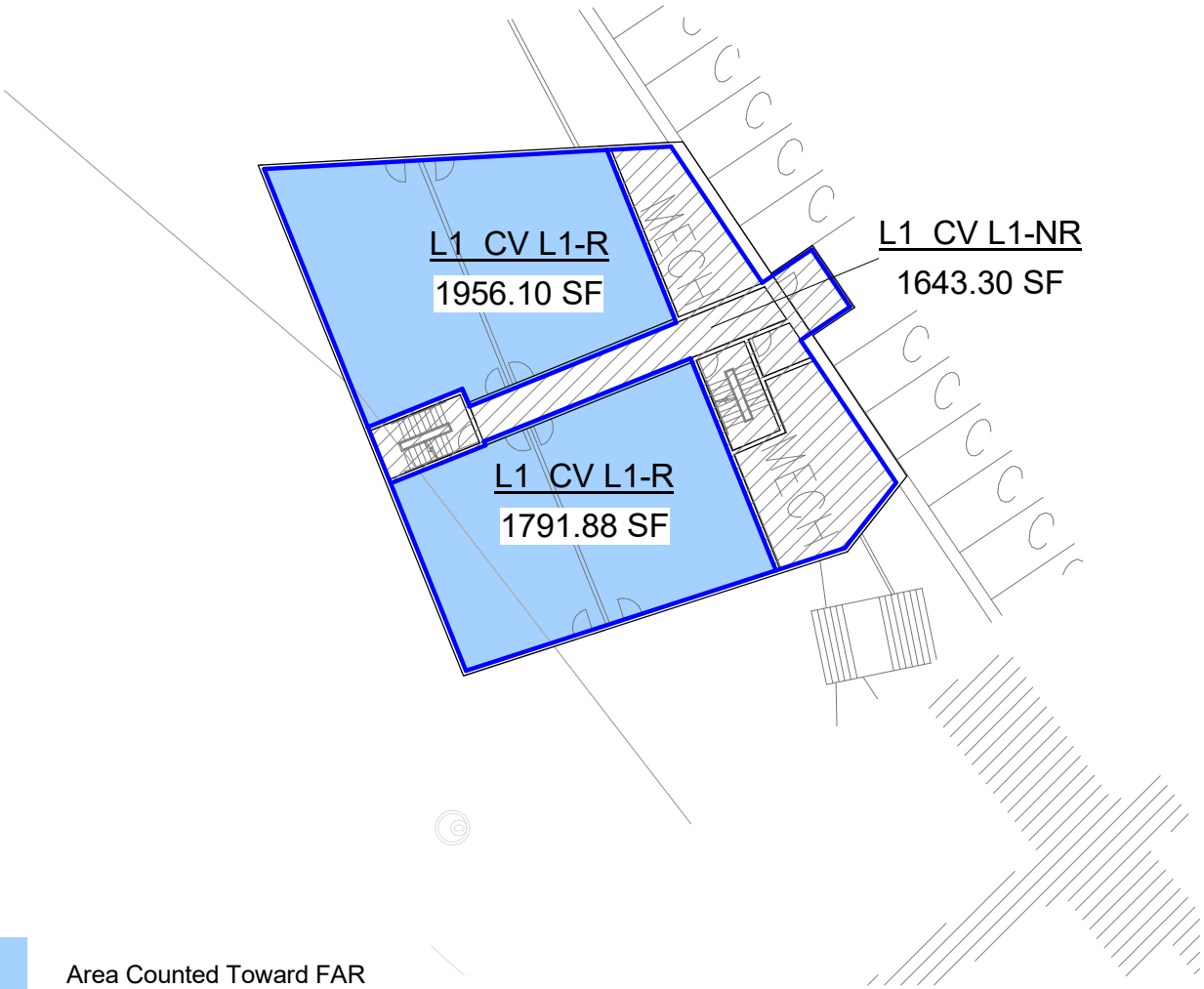


Area Counted Toward FAR

Common Area
Not Counted Toward FAR

Area Boundary

0 30 60

SCALE: 1:30

Background Reference: A-102.0

4/13/2020 8:33:07 AM

wja design collaborative

617 Western Ave
Seattle, WA 98104
Tel. 206.946.9746
www.wja-dc.com

Snohomish County

Point Wells FAR Review

# CV L1 - FIRST FLOOR

04/13/20

PN: 20006

CV L1-01

Sheet Size: 8.5" x 11"

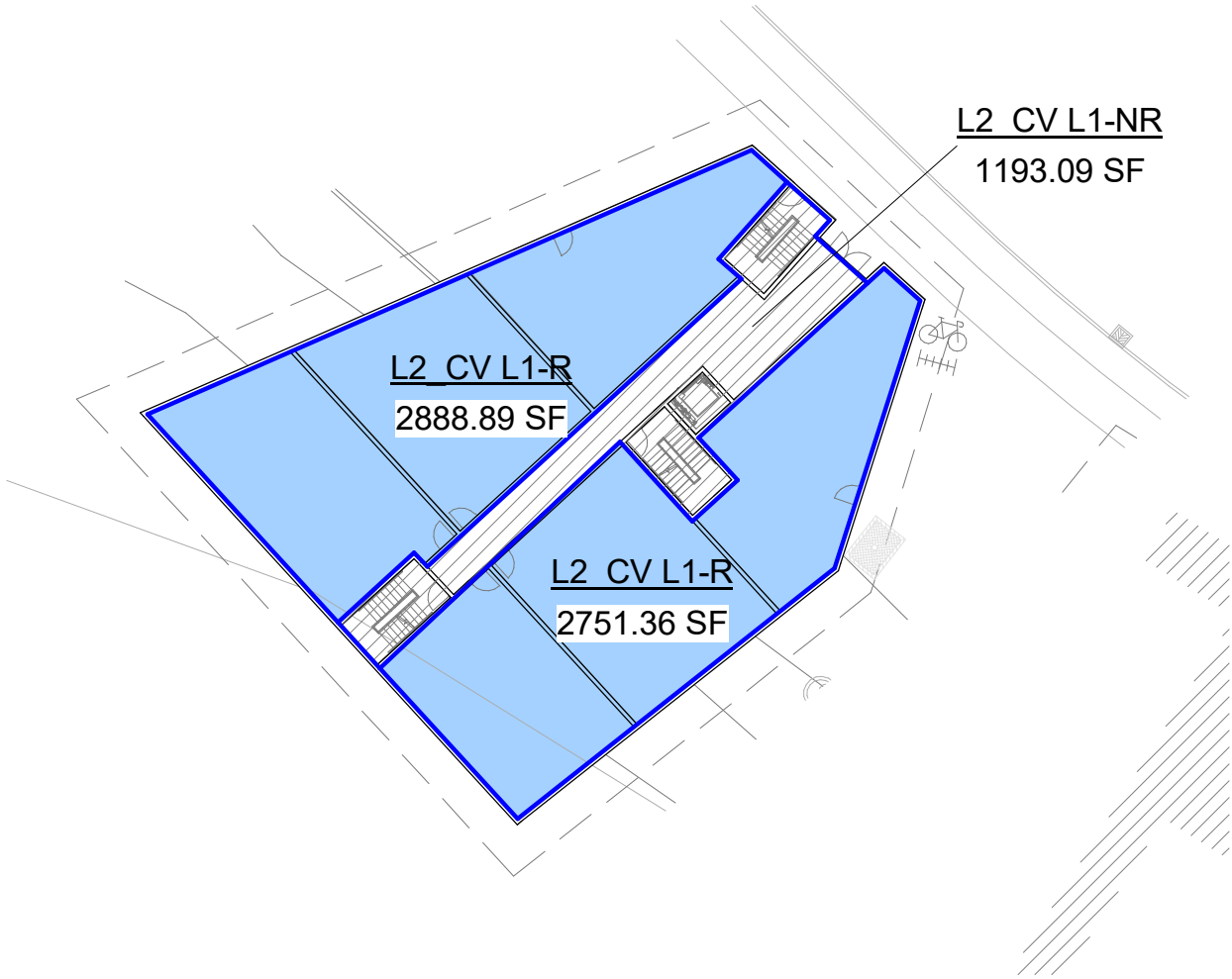


Area Counted Toward FAR

Common Area
Not Counted Toward FAR

Area Boundary

0 30 60

SCALE: 1:30

Background Reference: A-102.0

4/13/2020 8:33:08 AM

wja
design collaborative

617 Western Ave
Seattle, WA 98104
Tel. 206.946.9746
www.wja-dc.com

Snohomish County

Point Wells FAR Review

# CV L1 - SECOND FLOOR

04/13/20

PN: 20006

CV L1-02

Sheet Size: 8.5" x 11"

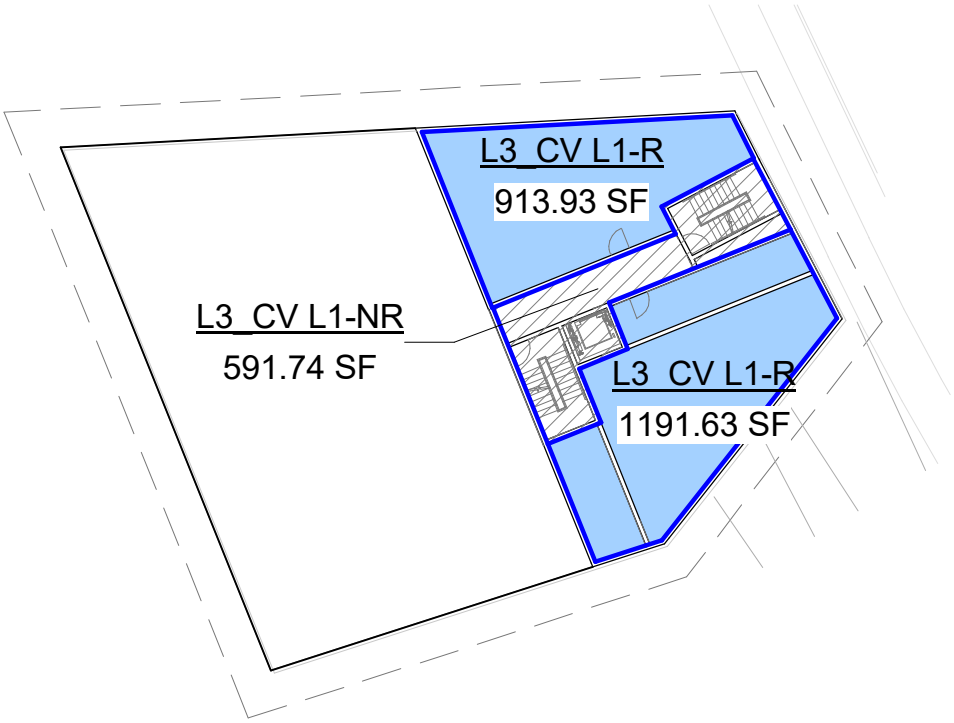


Area Counted Toward FAR

Common Area
Not Counted Toward FAR

Area Boundary

0 30 60

SCALE: 1:30

Background Reference: A-102.1

4/13/2020 8:33:08 AM

wja
design collaborative
617 Western Ave
Seattle, WA 98104
Tel. 206.946.9746
www.wja-dc.com

Snohomish County

Point Wells FAR Review

# CV L1 - THIRD FLOOR

04/13/20

PN: 20006

CV L1-03

Sheet Size: 8.5" x 11"

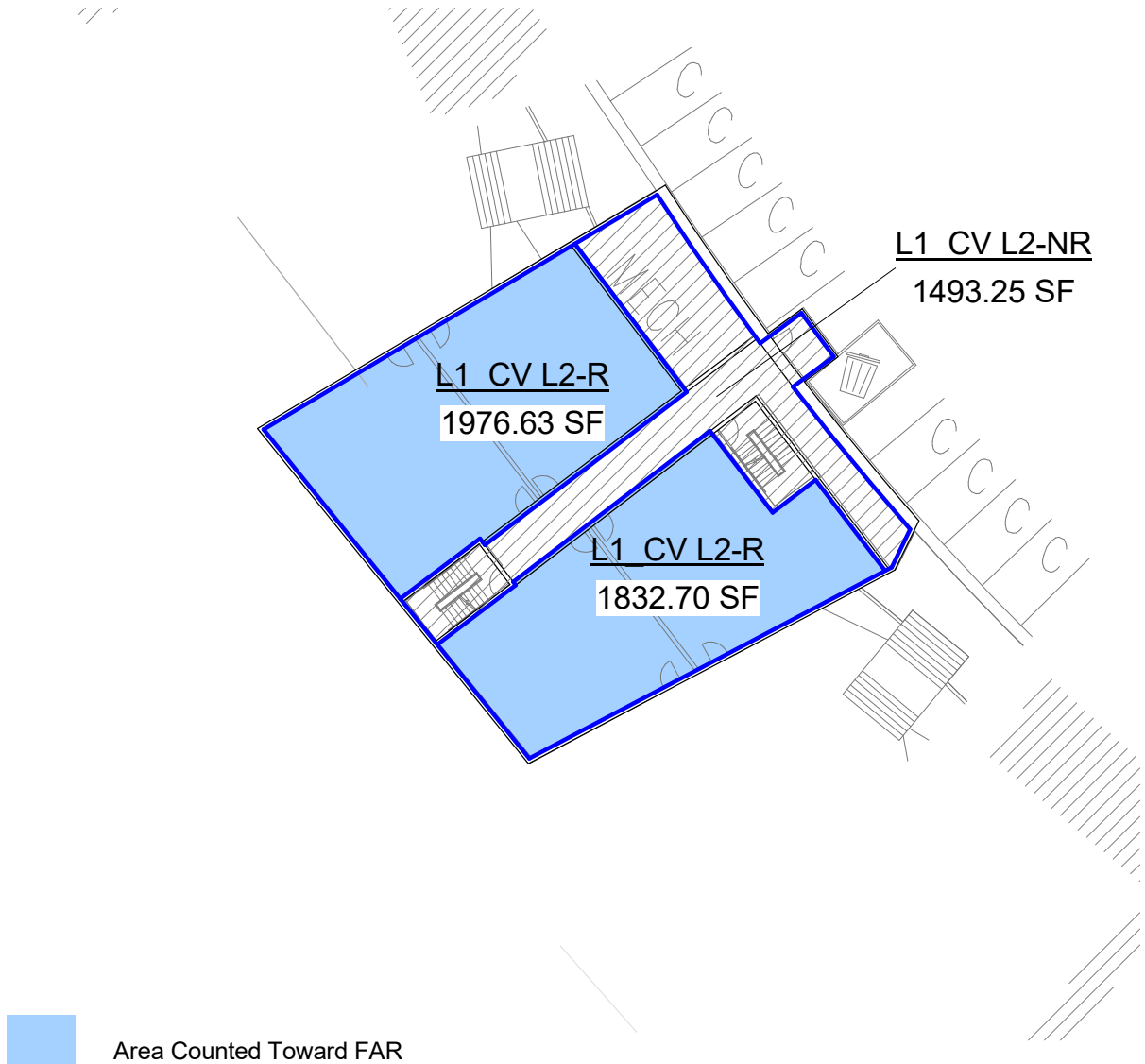


Area Counted Toward FAR

Common Area
Not Counted Toward FAR

Area Boundary

0 30 60

SCALE: 1:30

Background Reference: A-102.0

4/13/2020 8:33:08 AM

wja
design collaborative
617 Western Ave
Seattle, WA 98104
Tel. 206.946.9746
www.wja-dc.com

Snohomish County

Point Wells FAR Review

# CV L2 - FIRST FLOOR

04/13/20

PN: 20006

CV L2-01

Sheet Size: 8.5" x 11"

L1_CV L9-
1894.25 S

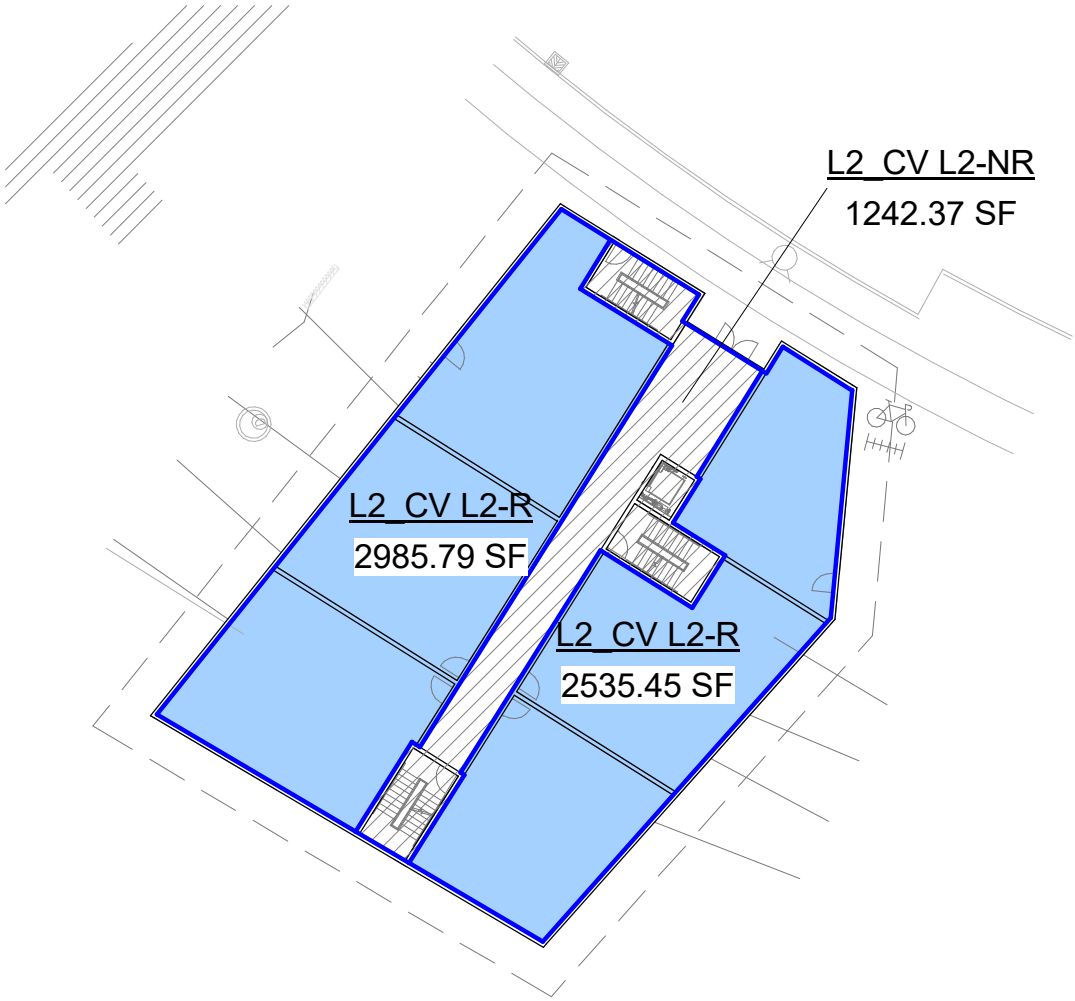


Area Counted Toward FAR

Common Area
Not Counted Toward FAR

Area Boundary

0 30 60

SCALE: 1:30

Background Reference: A-102.0

4/13/2020 8:33:08 AM


wja
design collaborative

617 Western Ave
Seattle, WA 98104
Tel. 206.946.9746
www.wja-dc.com


Snohomish County

Point Wells FAR Review

# CV L2 - SECOND FLOOR

04/13/20

PN: 20006

CV L2-02

Sheet Size: 8.5" x 11"

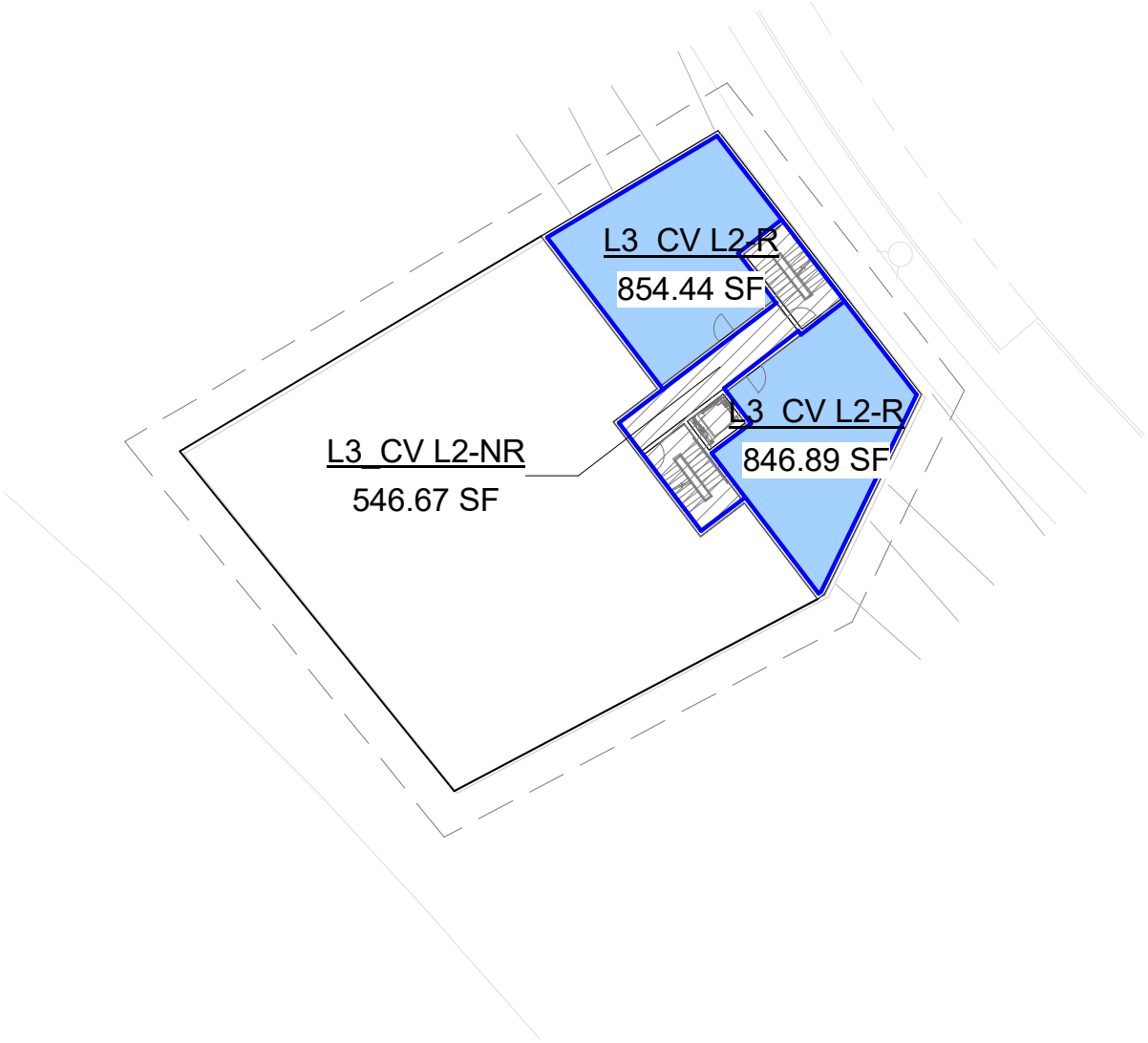


Area Counted Toward FAR

Common Area
Not Counted Toward FAR

Area Boundary

0 30 60

SCALE: 1:30

Background Reference: A-102.1

4/13/2020 8:33:08 AM

wja design collaborative

617 Western Ave
Seattle, WA 98104
Tel. 206.946.9746
www.wja-dc.com

Snohomish County

Point Wells FAR Review

# CV L2 - THIRD FLOOR

04/13/20

PN: 20006

CV L2-03

Sheet Size: 8.5" x 11"

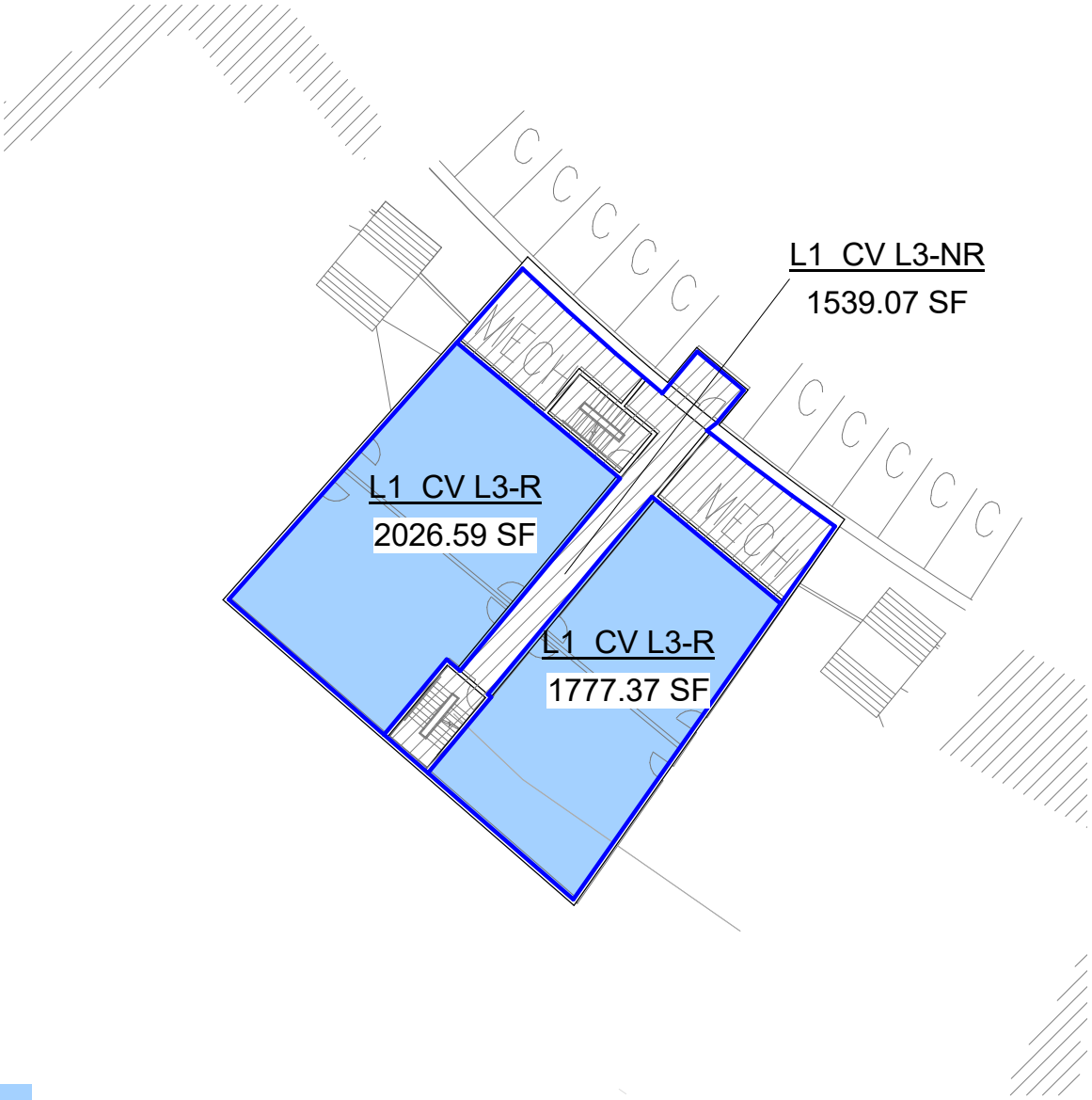


Area Counted Toward FAR

Common Area
Not Counted Toward FAR

Area Boundary

0 30 60

SCALE: 1:30

Background Reference: A-102.0

4/13/2020 8:33:08 AM

wja design collaborative
617 Western Ave
Seattle, WA 98104
Tel. 206.946.9746
www.wja-dc.com

Snohomish County

Point Wells FAR Review

# CV L3 - FIRST FLOOR

04/13/20

PN: 20006

CV L3-01

Sheet Size: 8.5" x 11"

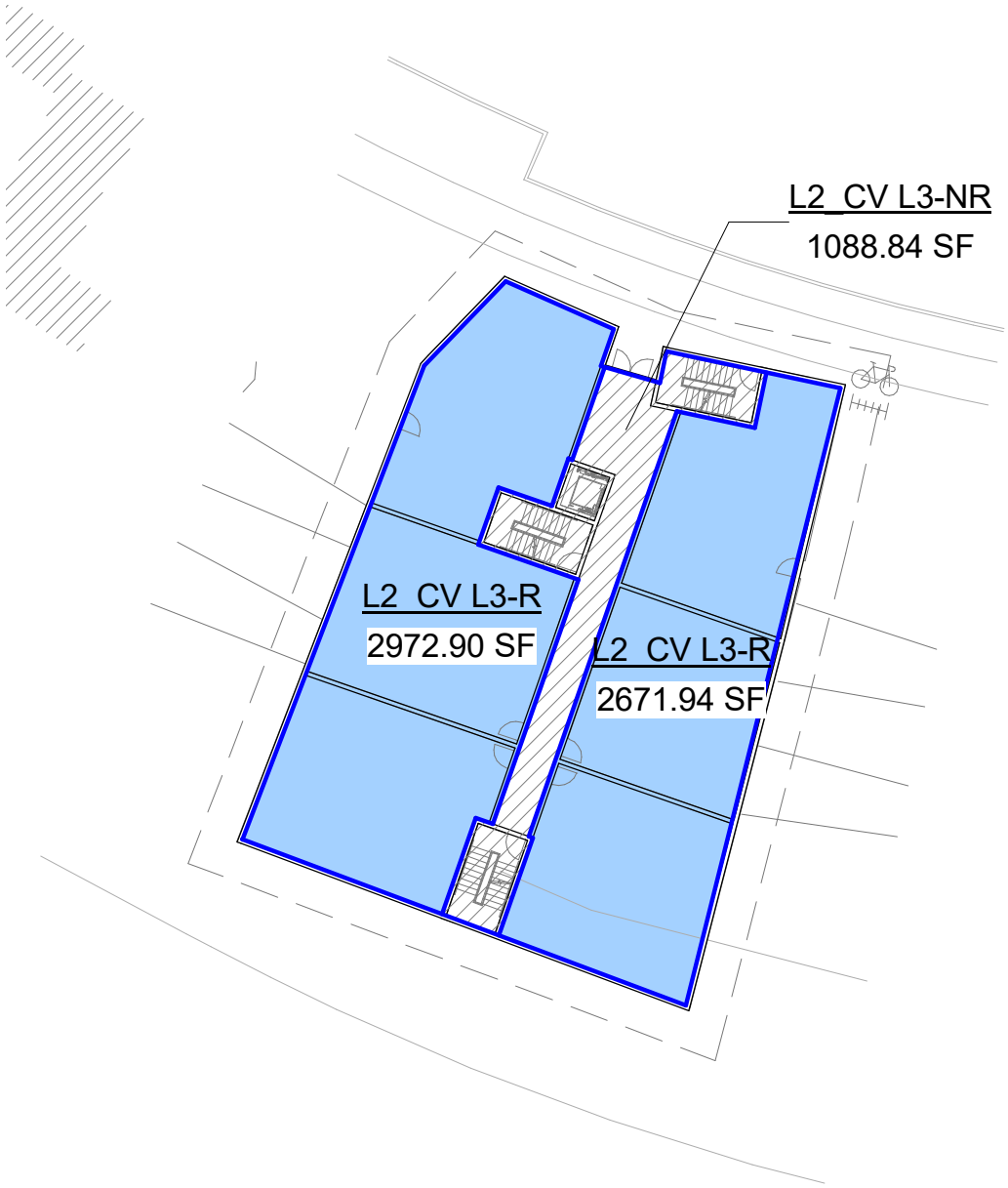


Area Counted Toward FAR

Common Area
Not Counted Toward FAR

Area Boundary

0 30 60

SCALE: 1:30

Background Reference: A-102.0

4/13/2020 8:33:08 AM

wja design collaborative

617 Western Ave
Seattle, WA 98104
Tel. 206.946.9746
www.wja-dc.com

Snohomish County

Point Wells FAR Review

# CV L3 - SECOND FLOOR

04/13/20

PN: 20006

CV L3-02

Sheet Size: 8.5" x 11"

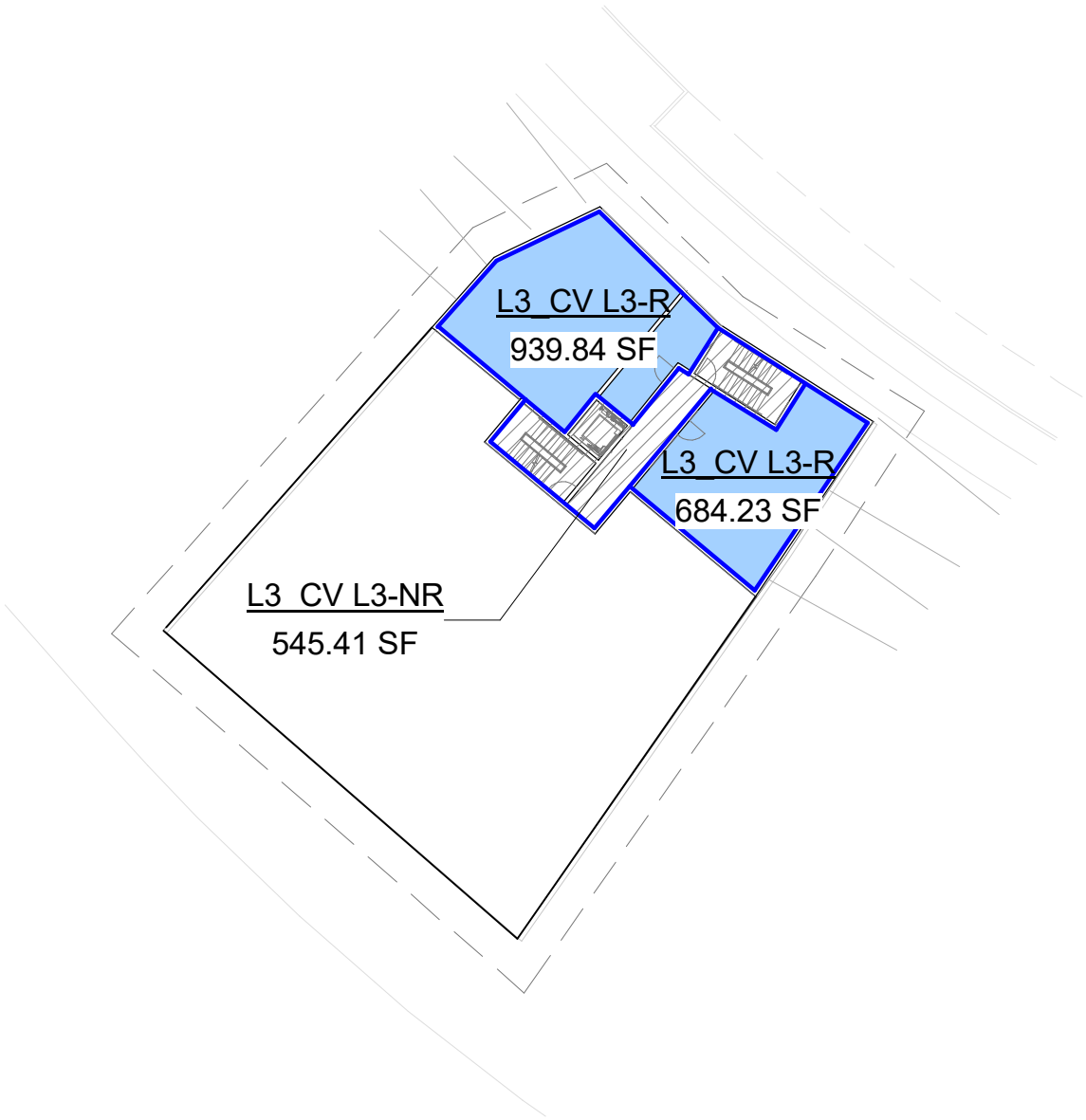


Area Counted Toward FAR

Common Area
Not Counted Toward FAR

Area Boundary

0 30 60

SCALE: 1:30

Background Reference: A-102.1

4/13/2020 8:33:08 AM

wja
design collaborative

617 Western Ave
Seattle, WA 98104
Tel. 206.946.9746
www.wja-dc.com

Snohomish County

Point Wells FAR Review

# CV L3 - THIRD FLOOR

04/13/20

PN: 20006

CV L3-03

Sheet Size: 8.5" x 11"

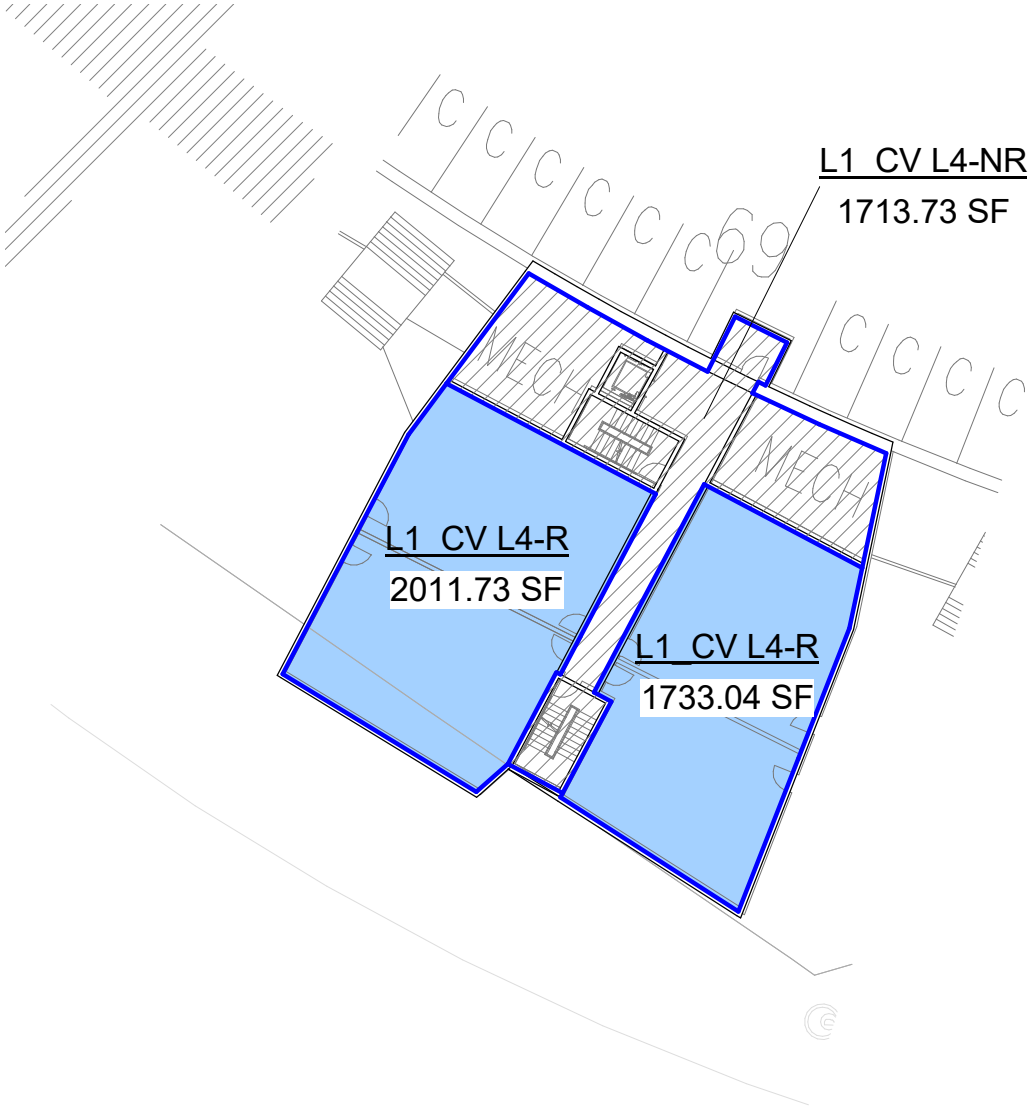


Area Counted Toward FAR

Common Area
Not Counted Toward FAR

Area Boundary

0 30 60

SCALE: 1:30

Background Reference: A-102.0

4/13/2020 8:33:08 AM

design collaborative
617 Western Ave
Seattle, WA 98104
Tel. 206.946.9746
www.wja-dc.com

Snohomish County

Point Wells FAR Review

# CV L4 - FIRST FLOOR

04/13/20

PN: 20006

CV L4-01

Sheet Size: 8.5" x 11"

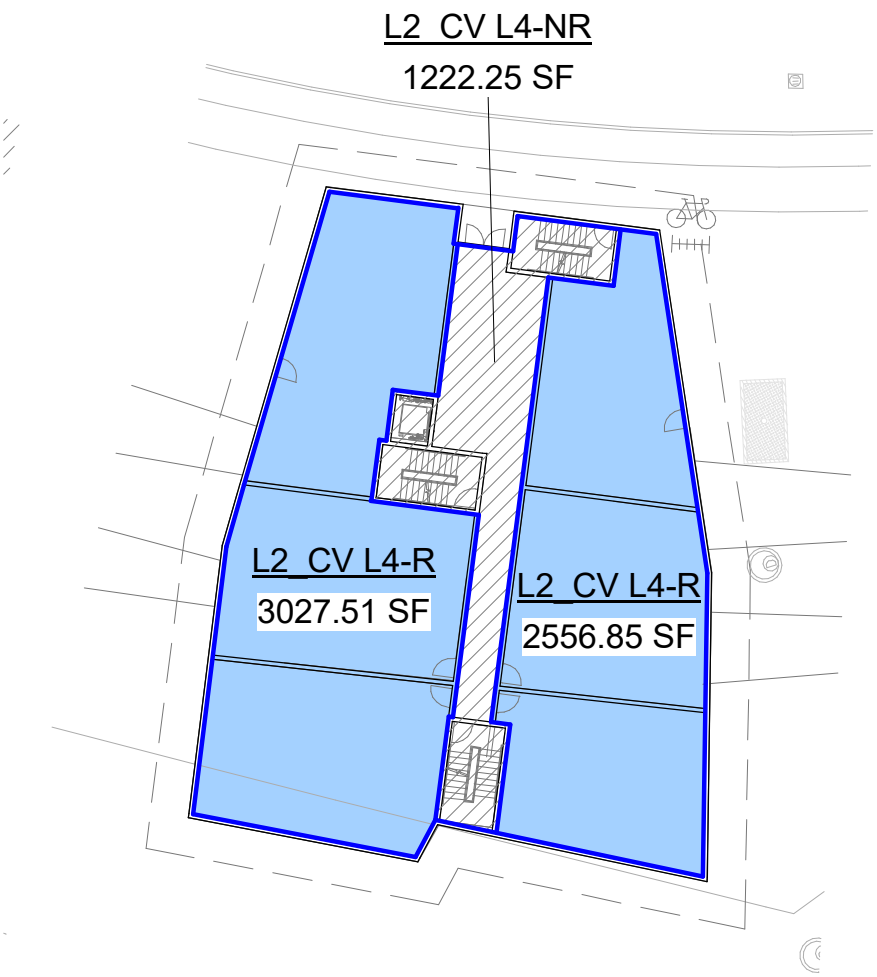


Area Counted Toward FAR

Common Area
Not Counted Toward FAR

Area Boundary

0 30 60

SCALE: 1:30

Background Reference: A-102.0

4/13/2020 8:33:08 AM

wja
design collaborative

617 Western Ave
Seattle, WA 98104
Tel. 206.946.9746
www.wja-dc.com

Snohomish County

Point Wells FAR Review

# CV L4 - SECOND FLOOR

04/13/20

PN: 20006

CV L4-02

Sheet Size: 8.5" x 11"

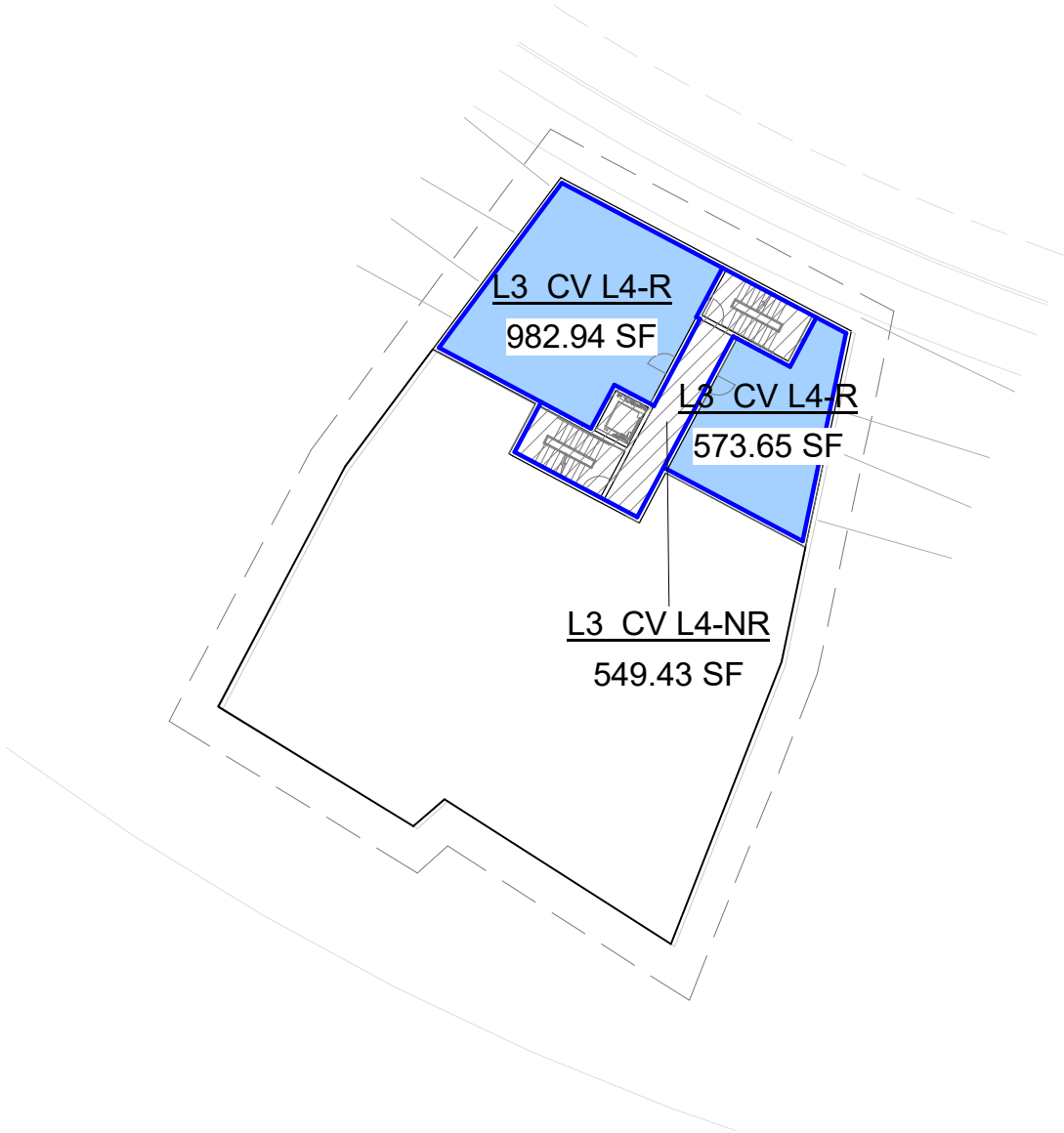


Area Counted Toward FAR

Common Area
Not Counted Toward FAR

Area Boundary

0 30 60

SCALE: 1:30

Background Reference: A-102.1

4/13/2020 8:33:09 AM

design collaborative
617 Western Ave
Seattle, WA 98104
Tel. 206.946.9746
www.wja-dc.com

Snohomish County

Point Wells FAR Review

# CV L4 - THIRD FLOOR

04/13/20

PN: 20006

CV L4-03

Sheet Size: 8.5" x 11"

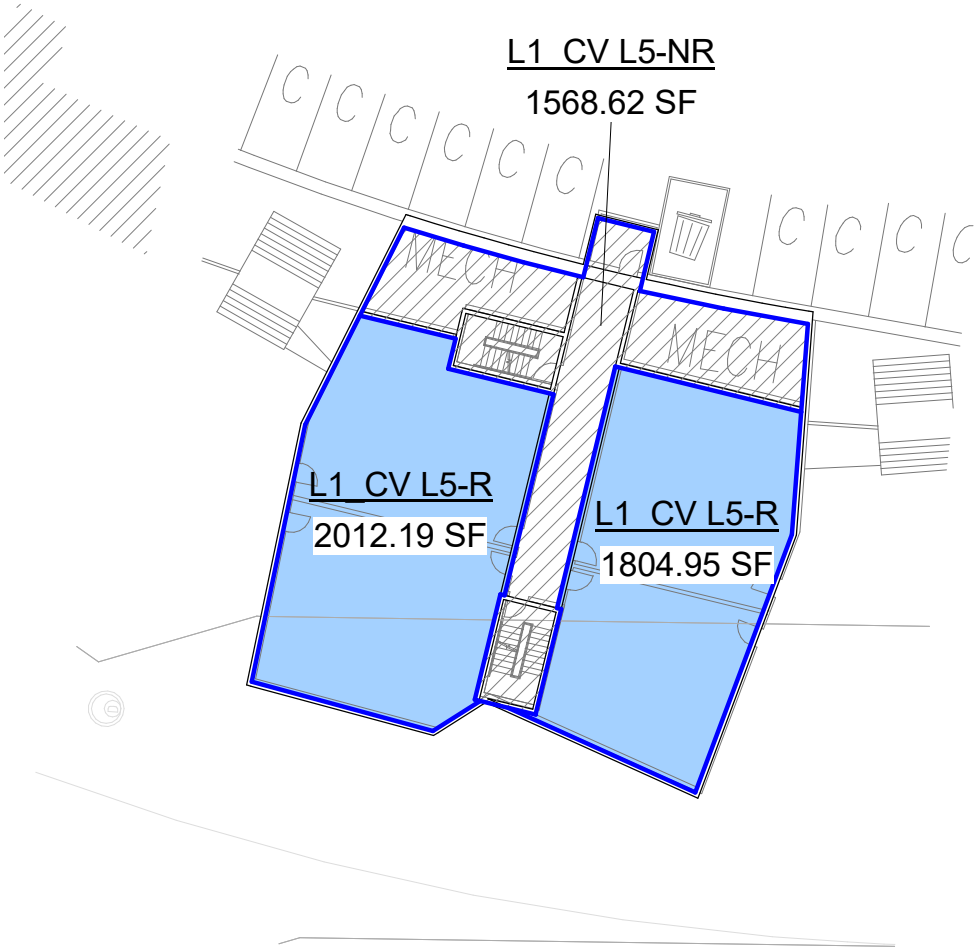


Area Counted Toward FAR

Common Area
Not Counted Toward FAR

Area Boundary

0 30 60

SCALE: 1:30

Background Reference: A-102.0

4/13/2020 8:33:09 AM

wja design collaborative

617 Western Ave
Seattle, WA 98104
Tel. 206.946.9746
www.wja-dc.com

Snohomish County

Point Wells FAR Review

# CV L5 - FIRST FLOOR

04/13/20

PN: 20006

CV L5-01

Sheet Size: 8.5" x 11"

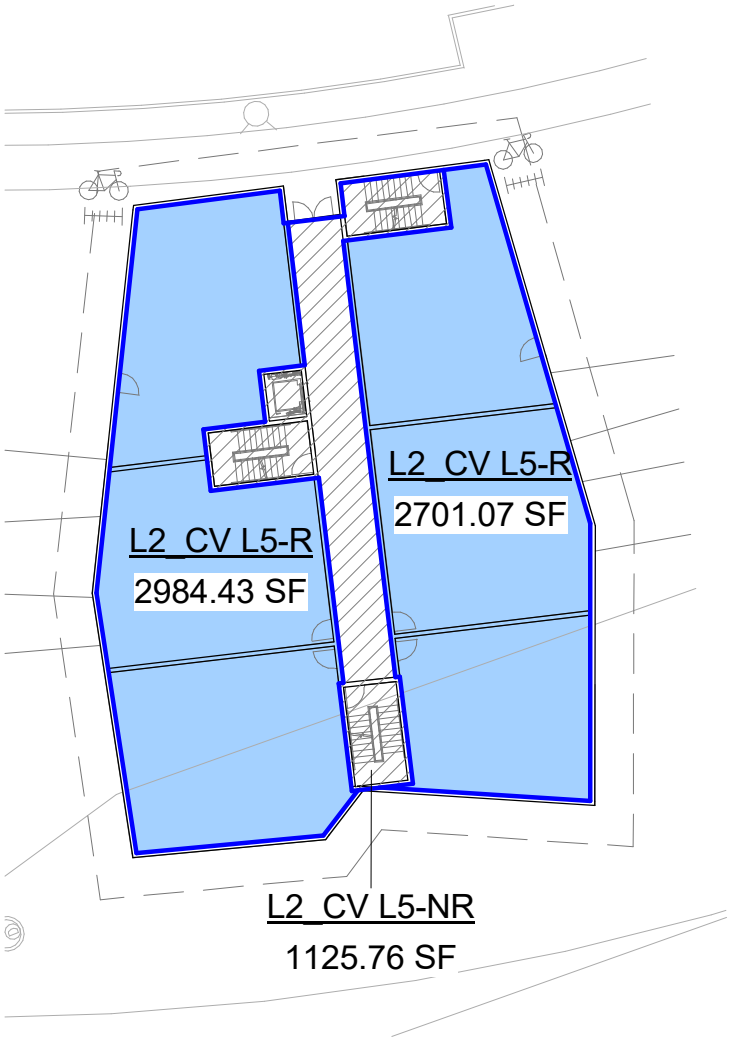


Area Counted Toward FAR

Common Area
Not Counted Toward FAR

Area Boundary

0 30 60

SCALE: 1:30

Background Reference: A-102.0

4/13/2020 8:33:09 AM

wja
design collaborative

617 Western Ave
Seattle, WA 98104
Tel. 206.946.9746
www.wja-dc.com

Snohomish County

Point Wells FAR Review

# CV L5 - SECOND FLOOR

04/13/20

PN: 20006

CV L5-02

Sheet Size: 8.5" x 11"

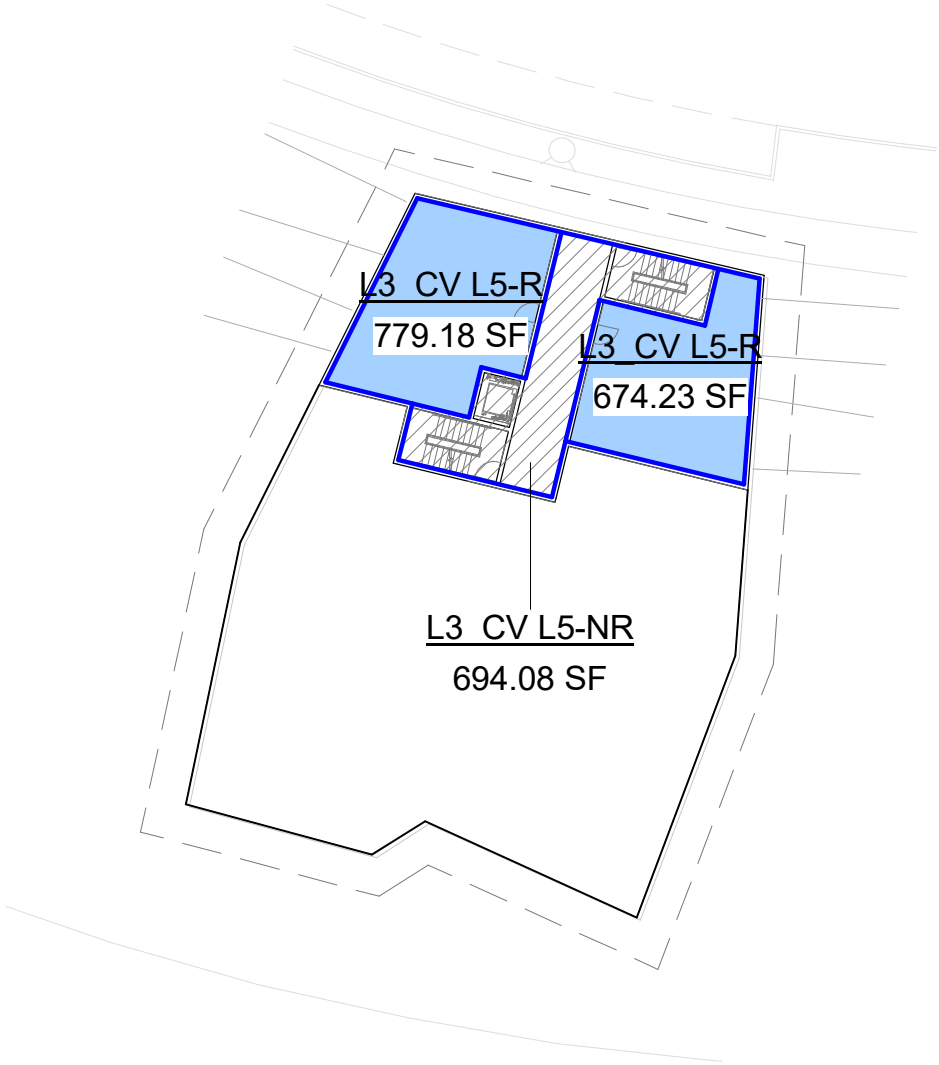


Area Counted Toward FAR

Common Area
Not Counted Toward FAR

Area Boundary

0 30 60

SCALE: 1:30

Background Reference: A-102.1

4/13/2020 8:33:09 AM

wja
design collaborative

617 Western Ave
Seattle, WA 98104
Tel. 206.946.9746
www.wja-dc.com

Snohomish County

Point Wells FAR Review

# CV L5 - THIRD FLOOR

04/13/20

PN: 20006

CV L5-03

Sheet Size: 8.5" x 11"

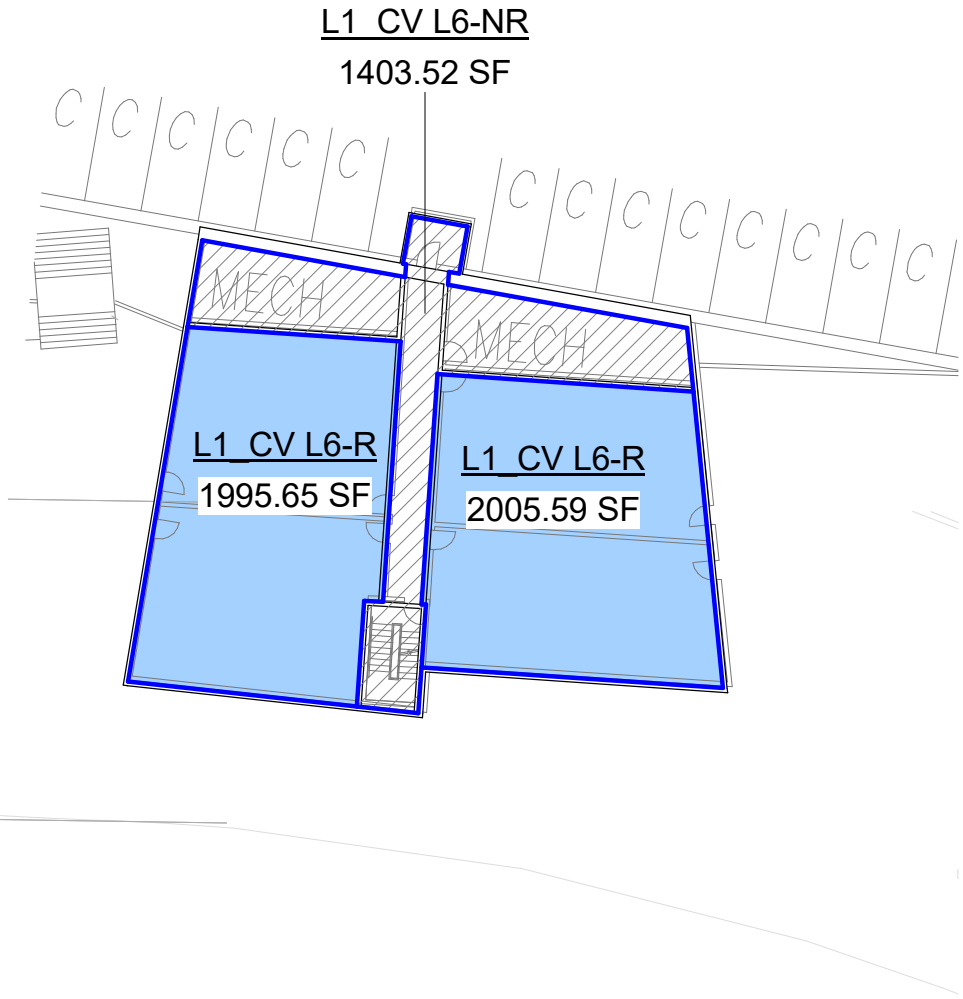


Area Counted Toward FAR

Common Area
Not Counted Toward FAR

Area Boundary

0 30 60

SCALE: 1:30

Background Reference: A-102.0

4/13/2020 8:33:09 AM

wja design collaborative

617 Western Ave
Seattle, WA 98104
Tel. 206.946.9746
www.wja-dc.com

Snohomish County

Point Wells FAR Review

PN: 20006

CV L6-01

# CV L6 - FIRST FLOOR

04/13/20

Sheet Size: 8.5" x 11"

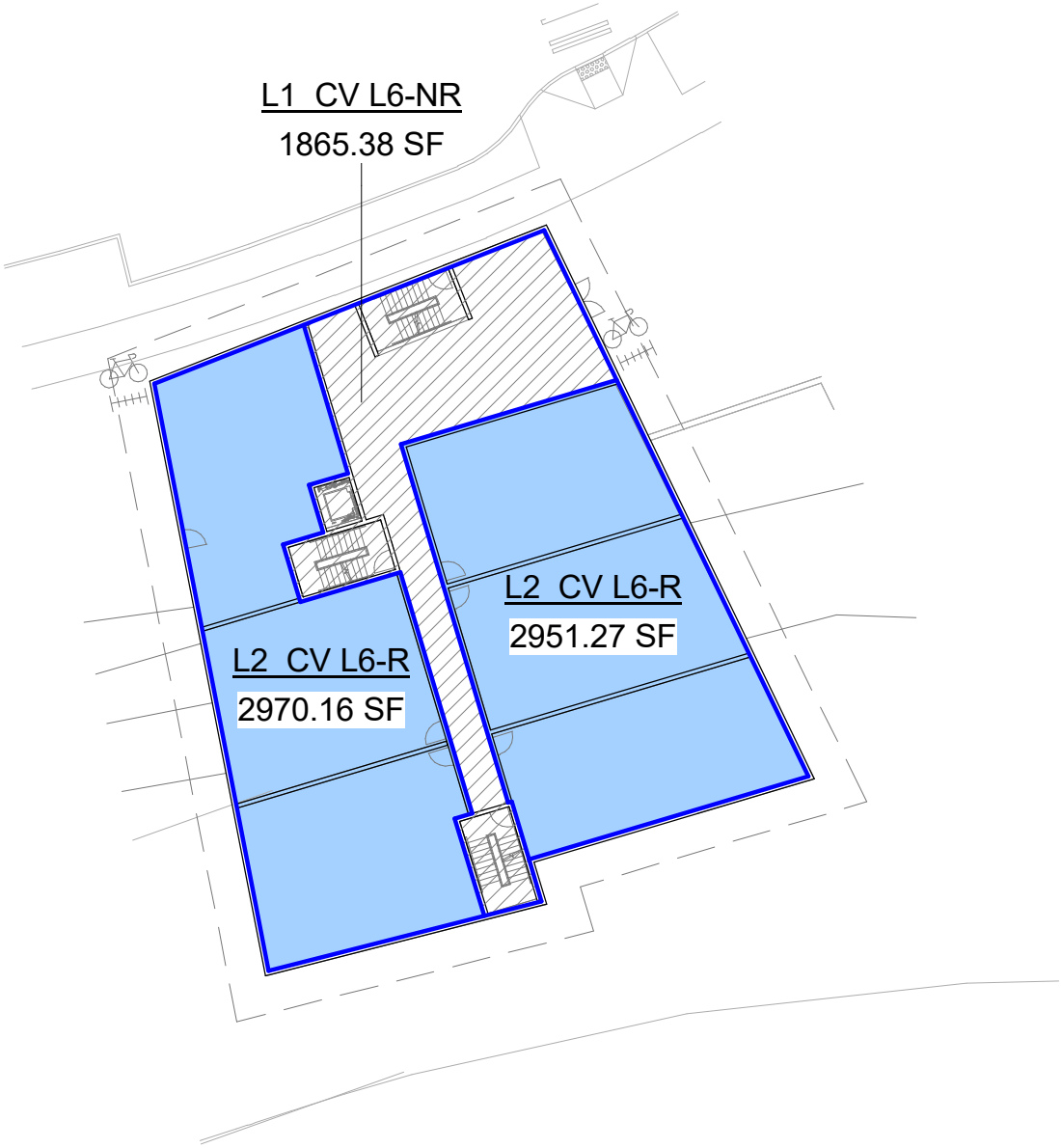


Area Counted Toward FAR

Common Area
Not Counted Toward FAR

Area Boundary

0 30 60

SCALE: 1:30

Background Reference: A-102.0

4/13/2020 8:33:09 AM

wja
design collaborative
617 Western Ave
Seattle, WA 98104
Tel. 206.946.9746
www.wja-dc.com

Snohomish County

Point Wells FAR Review

# CV L6 - SECOND FLOOR

04/13/20

PN: 20006

CV L6-02

Sheet Size: 8.5" x 11"

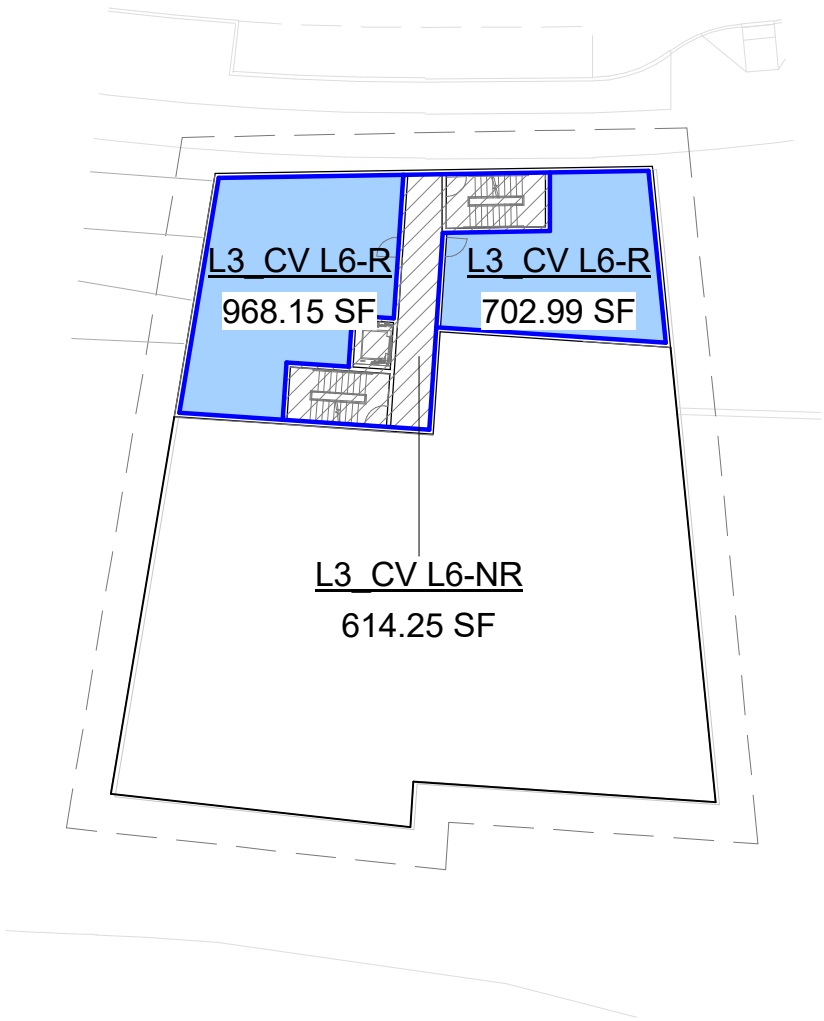


Area Counted Toward FAR

Common Area
Not Counted Toward FAR

Area Boundary

0 30 60

SCALE: 1:30

**LEVEL 3 SIMILAR**

Background Reference: A-102.1

4/13/2020 8:33:09 AM

wja
design collaborative

617 Western Ave
Seattle, WA 98104
Tel. 206.946.9746
www.wja-dc.com

Snohomish County

Point Wells FAR Review

# CV L6 - THIRD FLOOR

04/13/20

PN: 20006

CV L6-03

Sheet Size: 8.5" x 11"

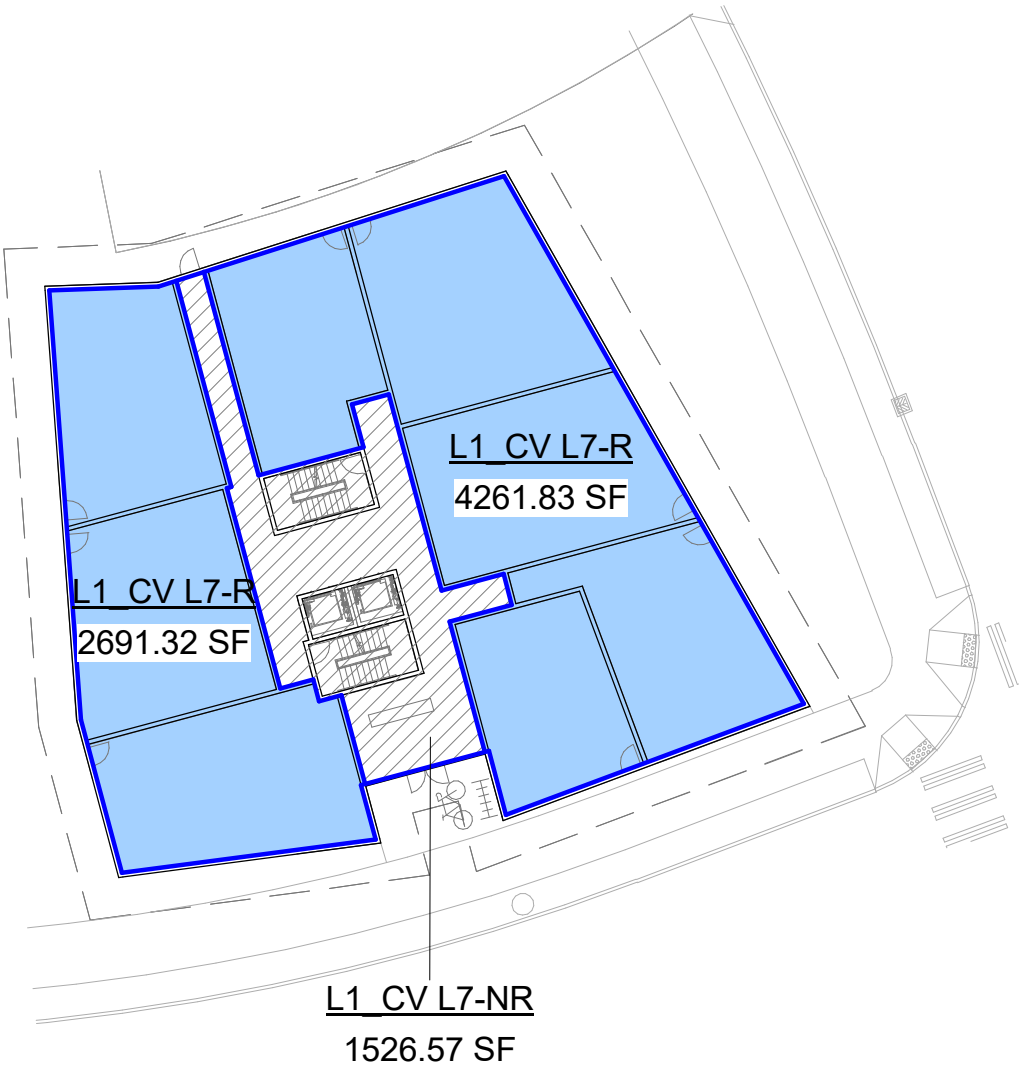


Area Counted Toward FAR

Common Area
Not Counted Toward FAR

Area Boundary

0 30 60

SCALE: 1:30

Background Reference: A-102.0

4/13/2020 8:33:09 AM

wja design collaborative

617 Western Ave
Seattle, WA 98104
Tel. 206.946.9746
www.wja-dc.com

Snohomish County

Point Wells FAR Review

# CV L7 - FIRST FLOOR

04/13/20

PN: 20006

CV L7-01

Sheet Size: 8.5" x 11"

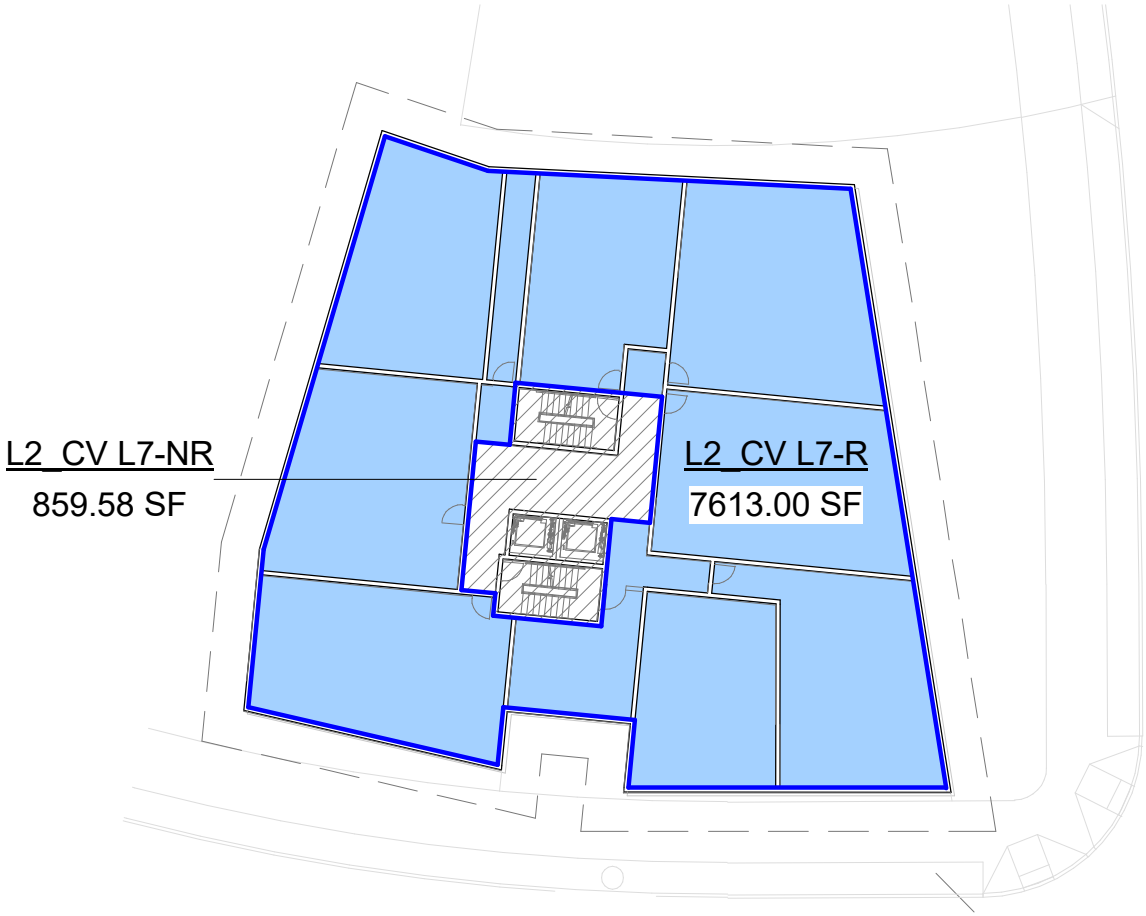


Area Counted Toward FAR

Common Area
Not Counted Toward FAR

Area Boundary

0 30 60

SCALE: 1:30

**LEVELS 3-4 SIMILAR**

Background Reference: A-102.1

4/13/2020 8:33:09 AM

wja
design collaborative
617 Western Ave
Seattle, WA 98104
Tel. 206.946.9746
www.wja-dc.com

Snohomish County

Point Wells FAR Review

# CV L7 - SECOND FLOOR

04/13/20

PN: 20006

CV L7-02

Sheet Size: 8.5" x 11"

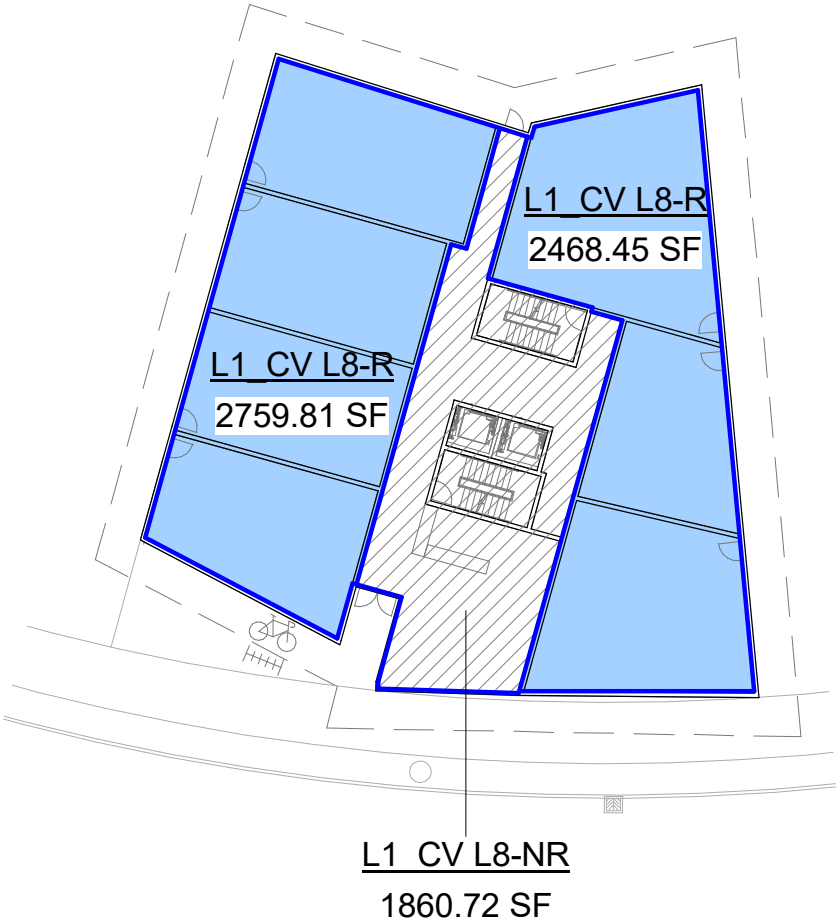


Area Counted Toward FAR

Common Area
Not Counted Toward FAR

Area Boundary

0 30 60

SCALE: 1:30

Background Reference: A-102.0

4/13/2020 8:33:10 AM

design collaborative
617 Western Ave
Seattle, WA 98104
Tel. 206.946.9746
www.wja-dc.com

Snohomish County

Point Wells FAR Review

# CV L8 - FIRST FLOOR

04/13/20

PN: 20006

CV L8-01

Sheet Size: 8.5" x 11"

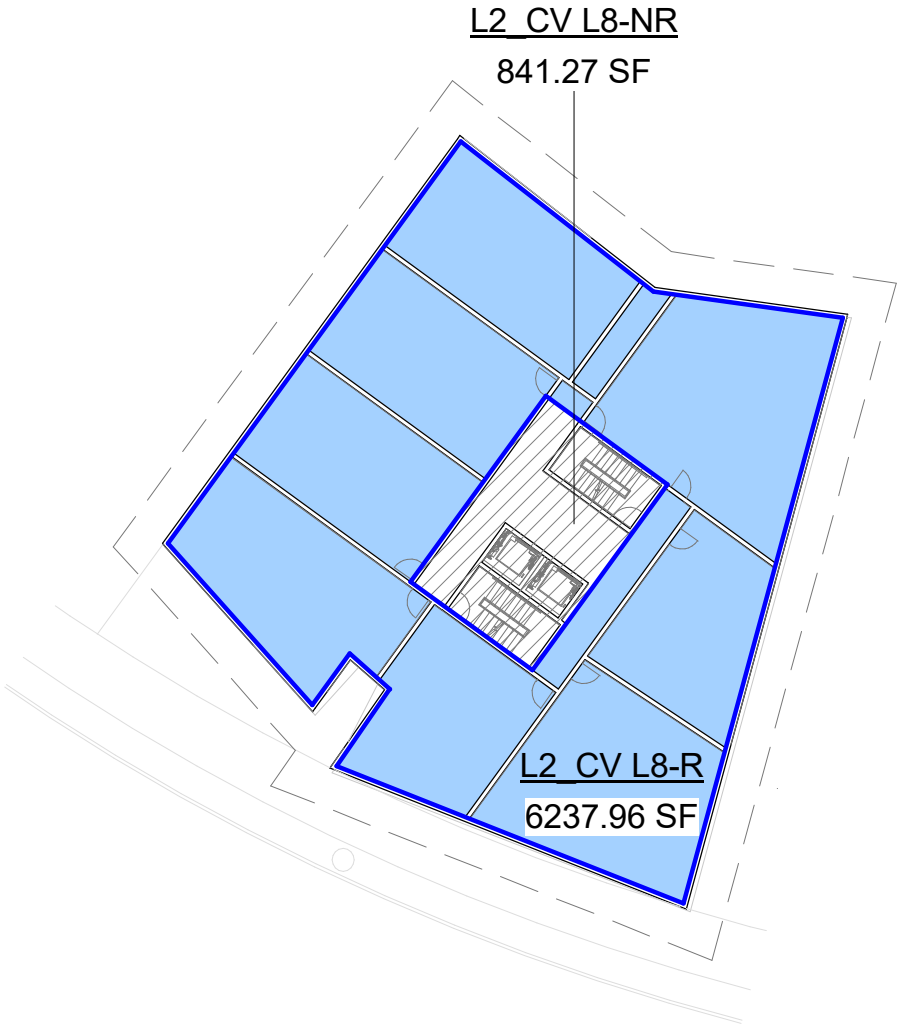


Area Counted Toward FAR

Common Area
Not Counted Toward FAR

Area Boundary

0 30 60

SCALE: 1:30

**LEVELS 3-4 SIMILAR**

Background Reference: A-102.1

4/13/2020 8:33:10 AM

wja design collaborative
617 Western Ave
Seattle, WA 98104
Tel. 206.946.9746
www.wja-dc.com

Snohomish County

Point Wells FAR Review

# CV L8 - SECOND FLOOR

04/13/20

PN: 20006

CV L8-02

Sheet Size: 8.5" x 11"

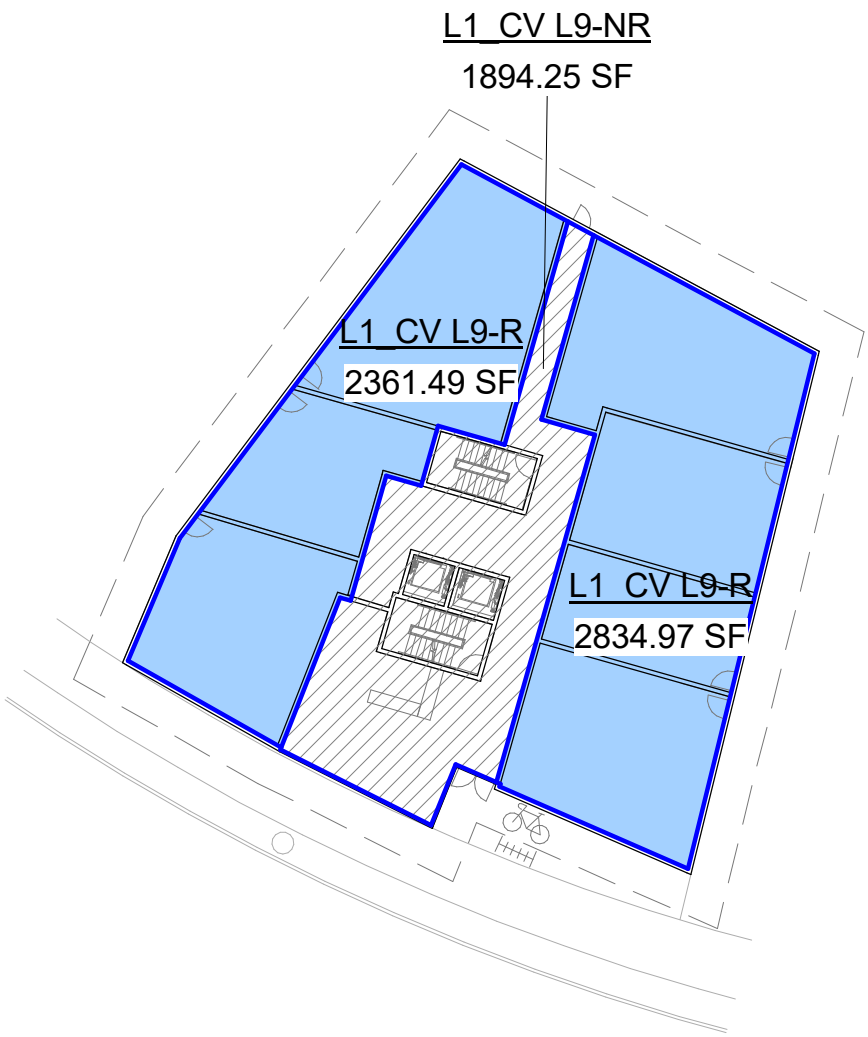


Area Counted Toward FAR

Common Area
Not Counted Toward FAR

Area Boundary

0 30 60

SCALE: 1:30

Background Reference: A-102.0

4/13/2020 8:33:10 AM

design collaborative
617 Western Ave
Seattle, WA 98104
Tel. 206.946.9746
www.wja-dc.com

Snohomish County

Point Wells FAR Review

# CV L9 - FIRST FLOOR

04/13/20

PN: 20006

CV L9-01

Sheet Size: 8.5" x 11"

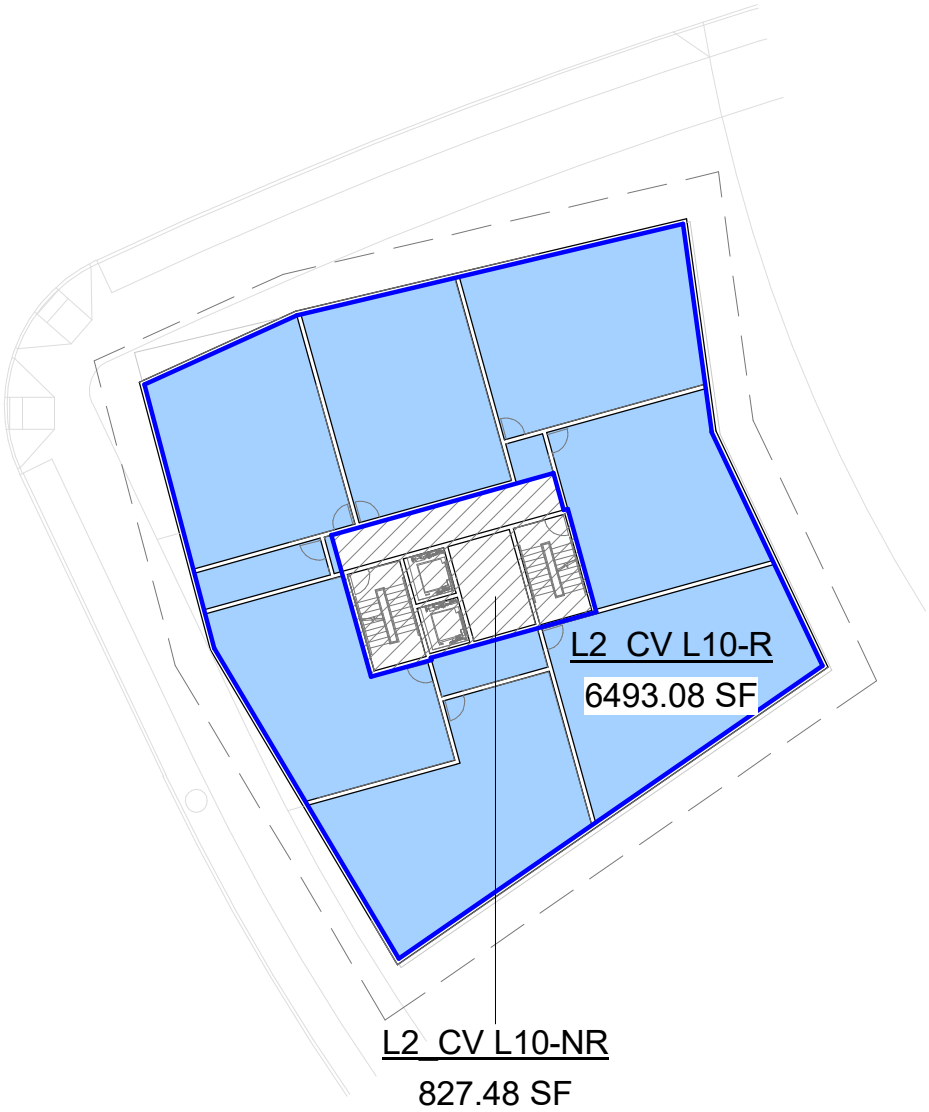


Area Counted Toward FAR

Common Area
Not Counted Toward FAR

Area Boundary

0 30 60

SCALE: 1:30

**LEVELS 3-4 SIMILAR**

Background Reference: A-102.1

4/13/2020 8:33:10 AM

wja
design collaborative

617 Western Ave
Seattle, WA 98104
Tel. 206.946.9746
www.wja-dc.com

Snohomish County

Point Wells FAR Review

# CV L9 - SECOND FLOOR

04/13/20

PN: 20006

CV L9-02

Sheet Size: 8.5" x 11"

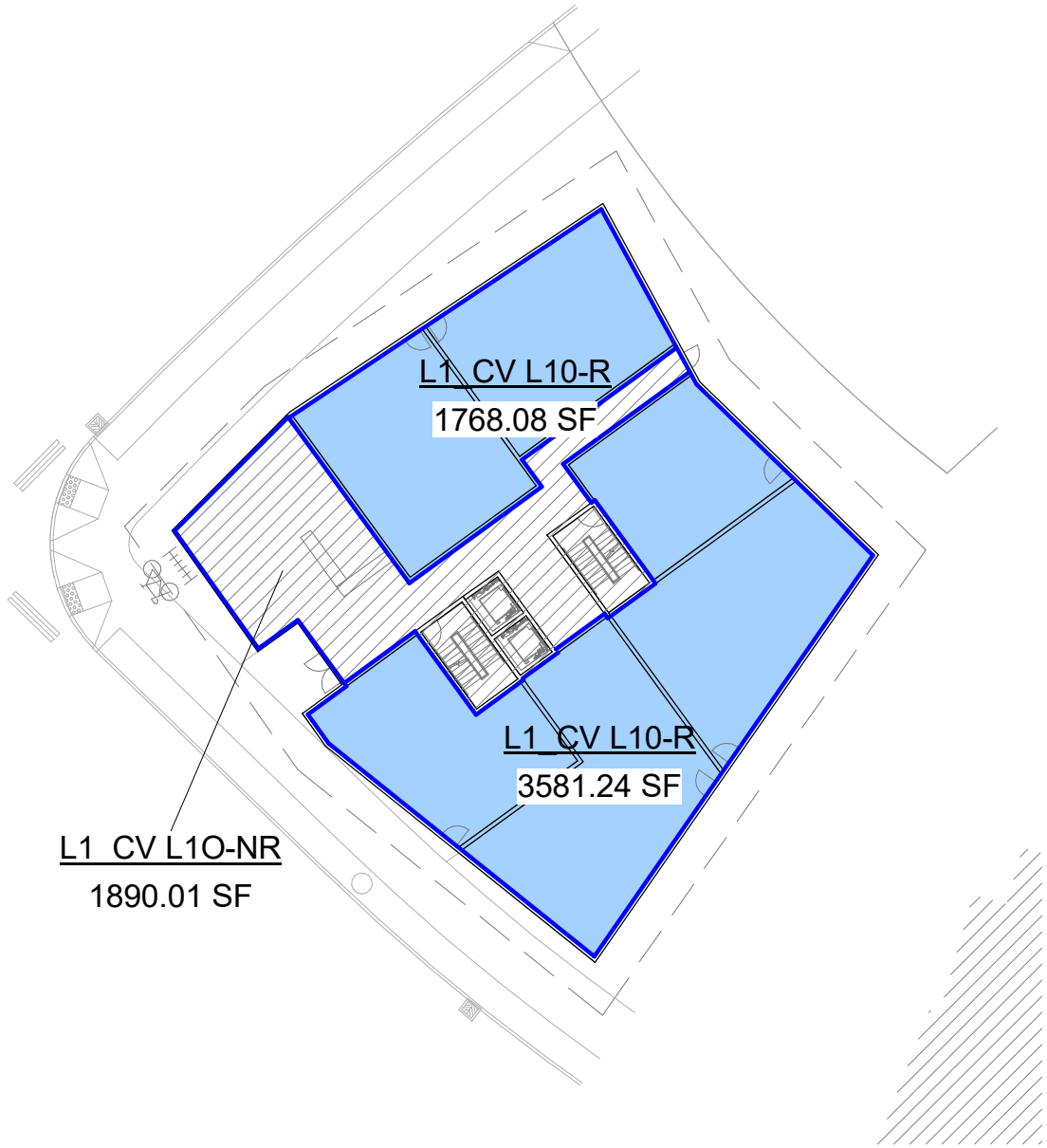


Area Counted Toward FAR

Common Area
Not Counted Toward FAR

Area Boundary

0 30 60

SCALE: 1:30

Background Reference: A-102.0

4/13/2020 8:33:10 AM

wja
design collaborative
617 Western Ave
Seattle, WA 98104
Tel. 206.946.9746
www.wja-dc.com

Snohomish County

Point Wells FAR Review

# CV L10 - FIRST FLOOR

04/13/20

PN: 20006

CV
L10-01

Sheet Size: 8.5" x 11"

Area Counted Toward FAR

Common Area
Not Counted Toward FAR

Area Boundary

0 30 60

SCALE: 1:30

**LEVEL 3 SIMILAR**

Background Reference: A-102.1

4/13/2020 8:33:10 AM

wja
design collaborative

617 Western Ave
Seattle, WA 98104
Tel. 206.946.9746
www.wja-dc.com

Snohomish County

Point Wells FAR Review

# CV L10 - SECOND FLOOR

04/13/20

PN: 20006

CV
L10-02

Sheet Size: 8.5" x 11"

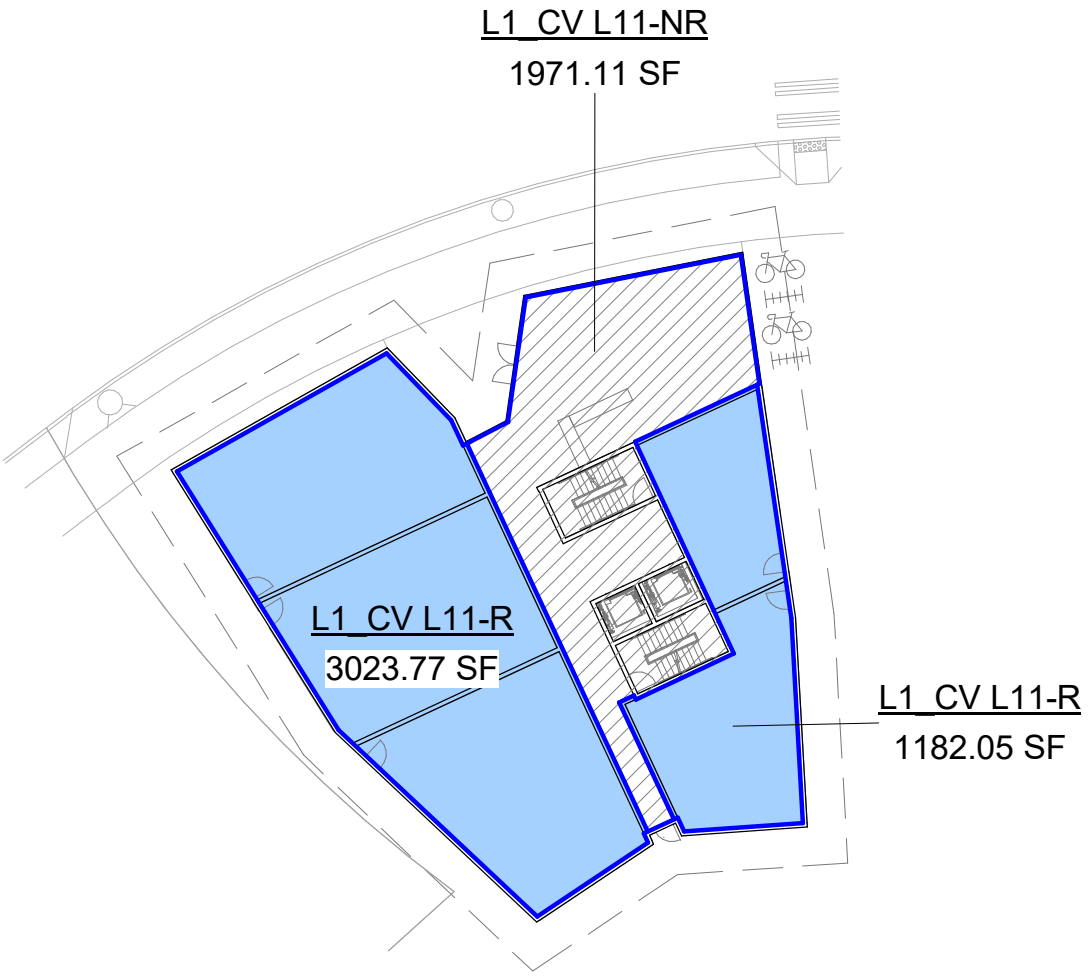


Area Counted Toward FAR

Common Area
Not Counted Toward FAR

Area Boundary

0 30 60

SCALE: 1:30

Background Reference: A-102.0

4/13/2020 8:33:10 AM

design collaborative
617 Western Ave
Seattle, WA 98104
Tel. 206.946.9746
www.wja-dc.com

Snohomish County

Point Wells FAR Review

# CV L11 - FIRST FLOOR

04/13/20

PN: 20006

CV
L11-01

Sheet Size: 8.5" x 11"

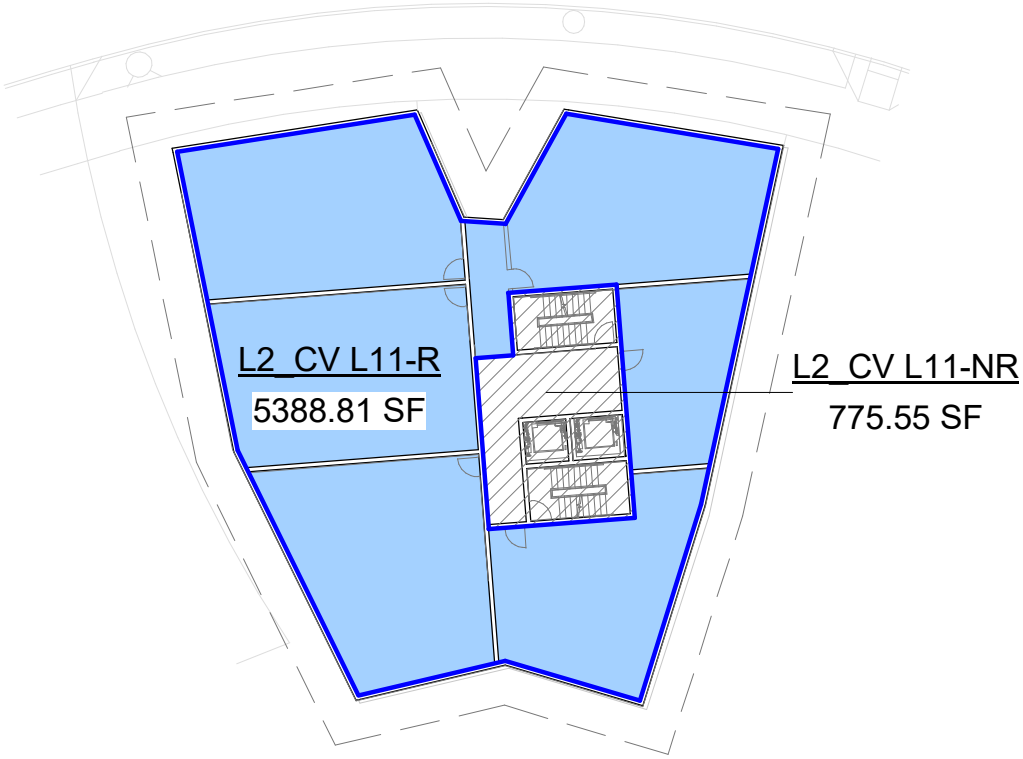


Area Counted Toward FAR

Common Area
Not Counted Toward FAR

Area Boundary

0 30 60

SCALE: 1:30

**LEVELS 3-6 SIMILAR**

Background Reference: A-102.1

4/13/2020 8:33:10 AM

wja
design collaborative

617 Western Ave
Seattle, WA 98104
Tel. 206.946.9746
www.wja-dc.com

Snohomish County

Point Wells FAR Review

# CV L1 -SECOND FLOOR

04/13/20

PN: 20006

CV
L11-02

Sheet Size: 8.5" x 11"

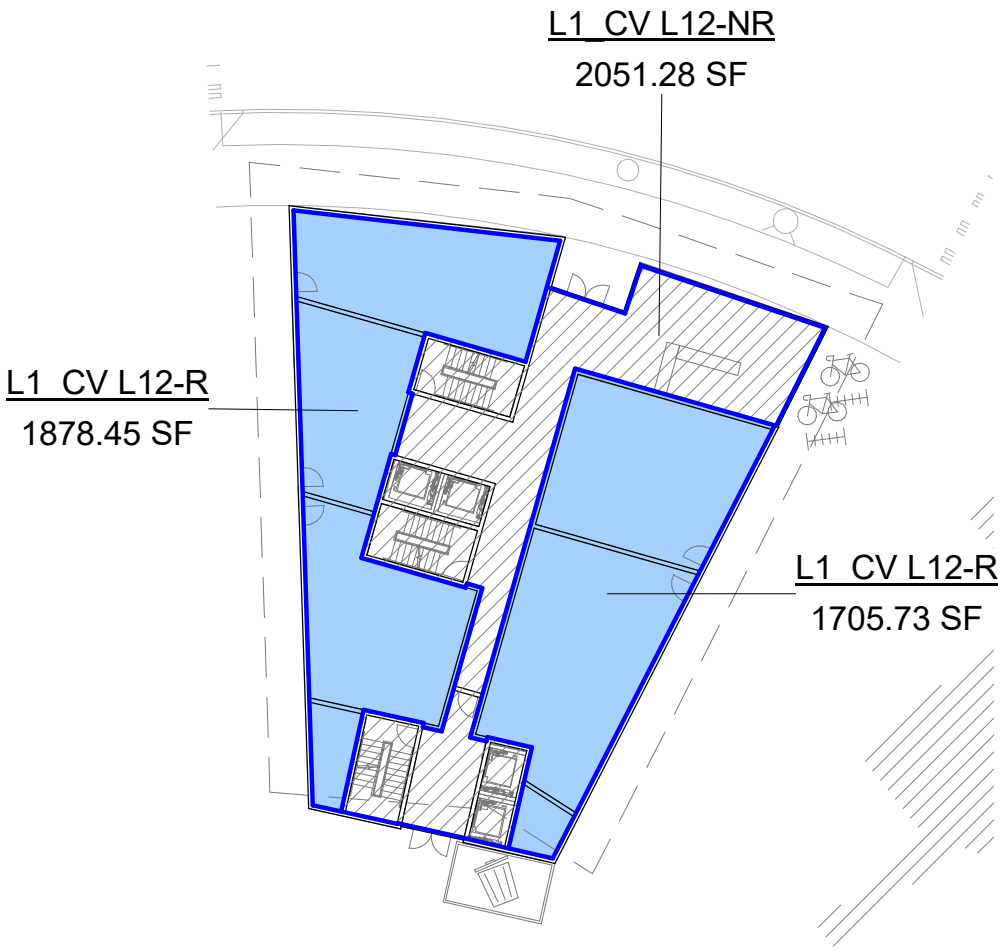


Area Counted Toward FAR

Common Area
Not Counted Toward FAR

Area Boundary

0 30 60

SCALE: 1:30

Background Reference: A-102.0

4/13/2020 8:33:10 AM

wja
design collaborative
617 Western Ave
Seattle, WA 98104
Tel. 206.946.9746
www.wja-dc.com

Snohomish County

Point Wells FAR Review

# CV L12 - FIRST FLOOR

04/13/20

PN: 20006

CV
L12-01

Sheet Size: 8.5" x 11"

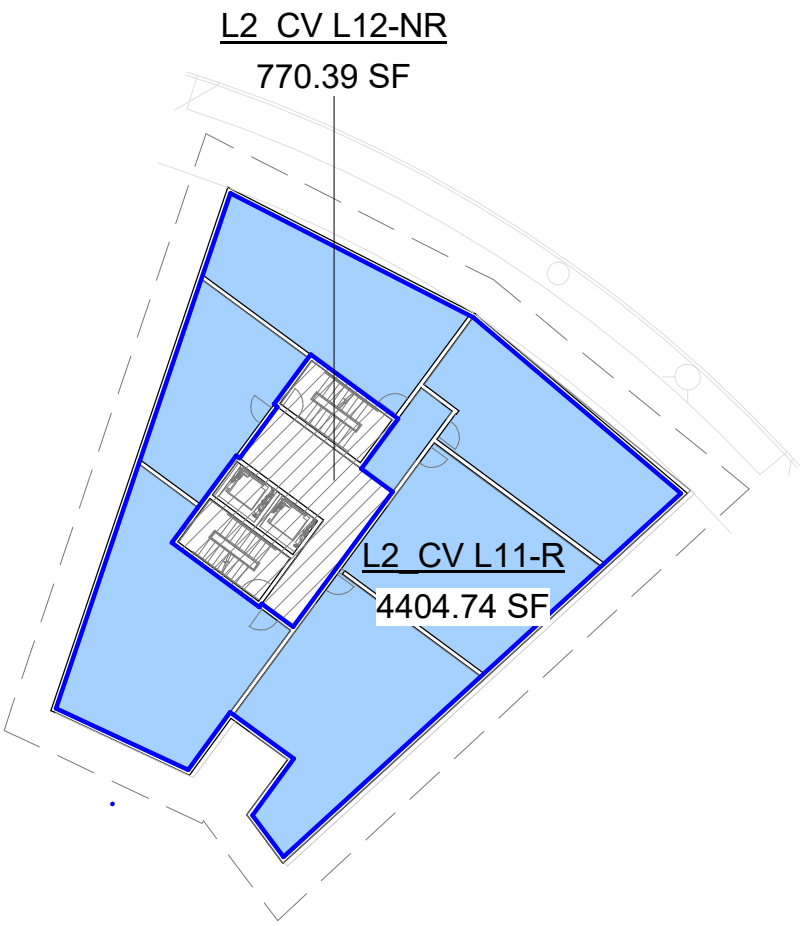


Area Counted Toward FAR

Common Area
Not Counted Toward FAR

Area Boundary

0 30 60

SCALE: 1:30

**LEVELS 3-7 SIMILAR**

Background Reference: A-102.1

4/13/2020 8:33:11 AM

wja
design collaborative

617 Western Ave
Seattle, WA 98104
Tel. 206.946.9746
www.wja-dc.com

Snohomish County

Point Wells FAR Review

# CV L12 - SECOND FLOOR

04/13/20

PN: 20006

CV
L12-02

Sheet Size: 8.5" x 11"

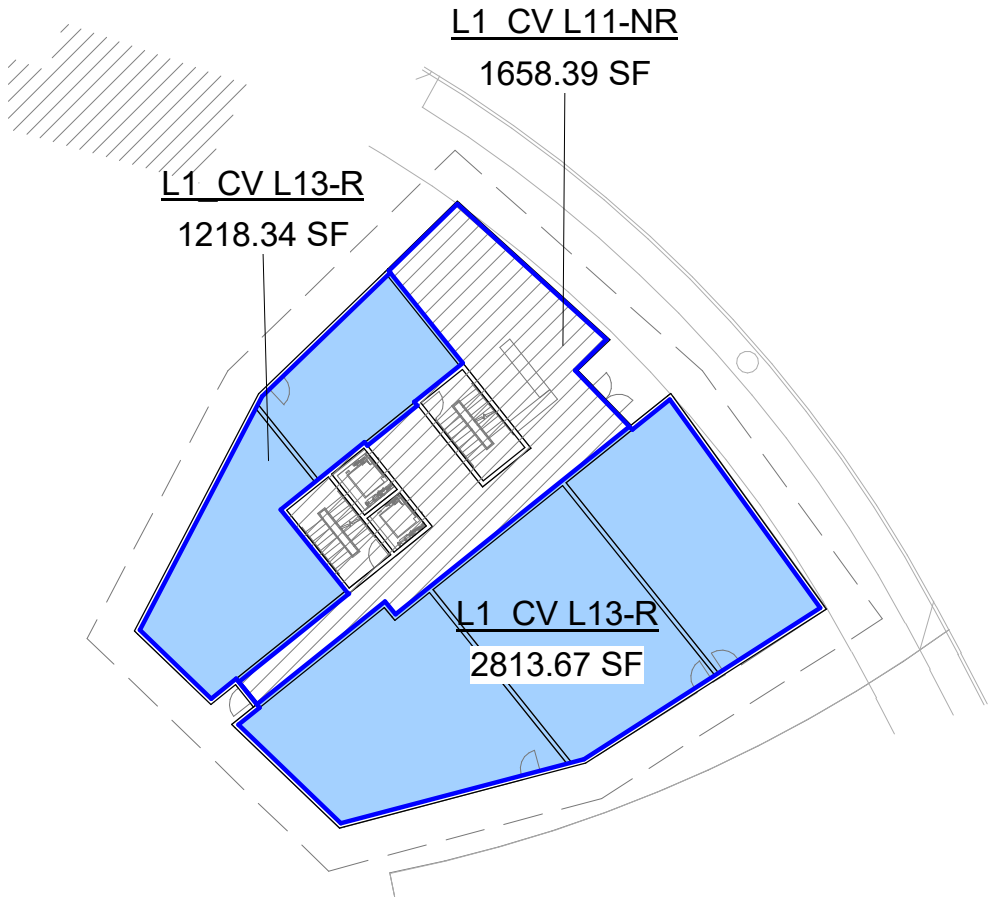


Area Counted Toward FAR

Common Area
Not Counted Toward FAR

Area Boundary

0 30 60

SCALE: 1:30

Background Reference: A-102.0

4/13/2020 8:33:11 AM

design collaborative
617 Western Ave
Seattle, WA 98104
Tel. 206.946.9746
www.wja-dc.com

Snohomish County

Point Wells FAR Review

# CV L13 - FIRST FLOOR

04/13/20

PN: 20006

CV
L13-01

Sheet Size: 8.5" x 11"

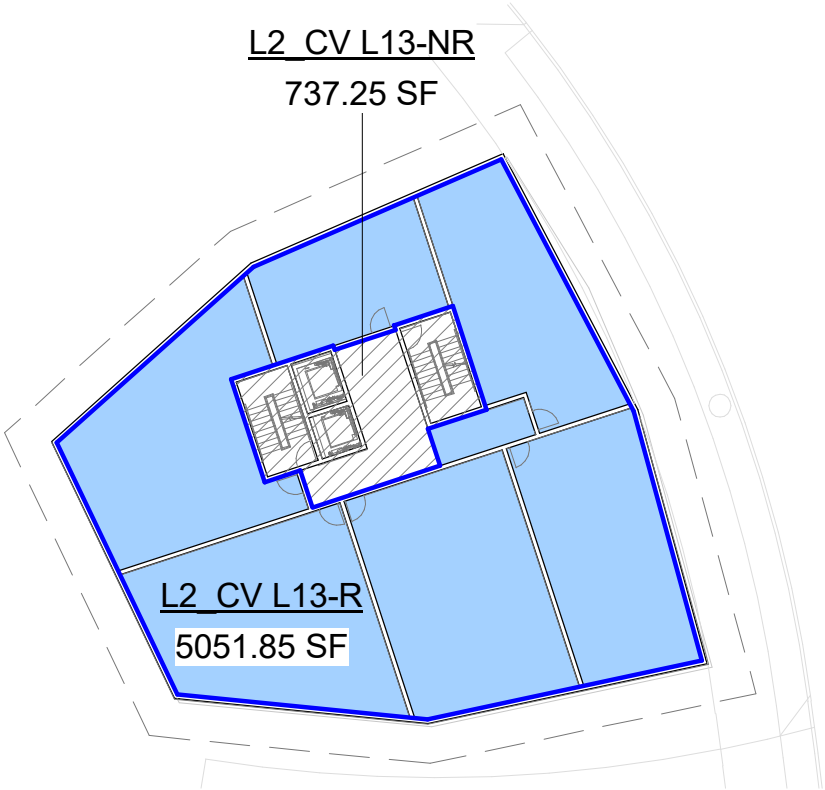


Area Counted Toward FAR

Common Area
Not Counted Toward FAR

Area Boundary

0 30 60

SCALE: 1:30

**LEVELS 3-6 SIMILAR**

Background Reference: A-102.1

4/13/2020 8:33:11 AM

wja
design collaborative

617 Western Ave
Seattle, WA 98104
Tel. 206.946.9746
www.wja-dc.com

Snohomish County

Point Wells FAR Review

# CV L13 - SECOND FLOOR

04/13/20

PN: 20006

CV
L13-02

Sheet Size: 8.5" x 11"

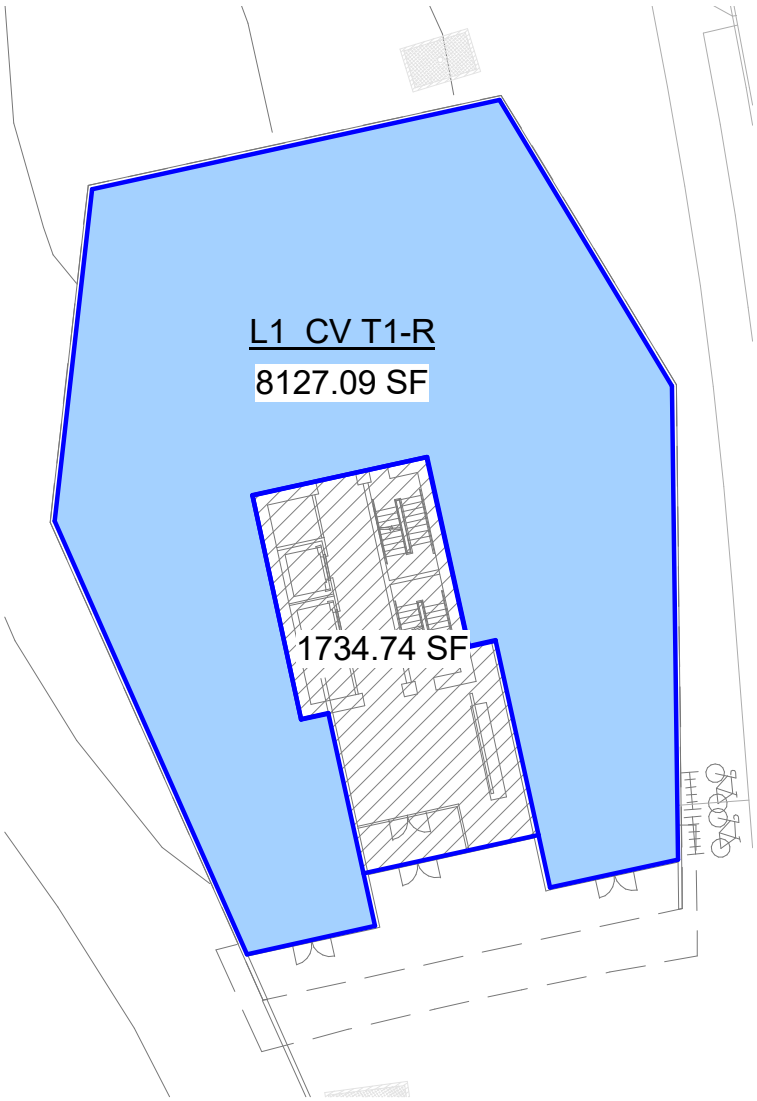


Area Counted Toward FAR

Common Area
Not Counted Toward FAR

Area Boundary

0 30 60

SCALE: 1:30

Background Reference: A-102.0

4/13/2020 8:49:38 AM

wja
design collaborative

617 Western Ave
Seattle, WA 98104
Tel. 206.946.9746
www.wja-dc.com

Snohomish County

Point Wells FAR Review

# CV T1 - FIRST FLOOR

04/13/20

PN: 20006

CV T1-01

Sheet Size: 8.5" x 11"

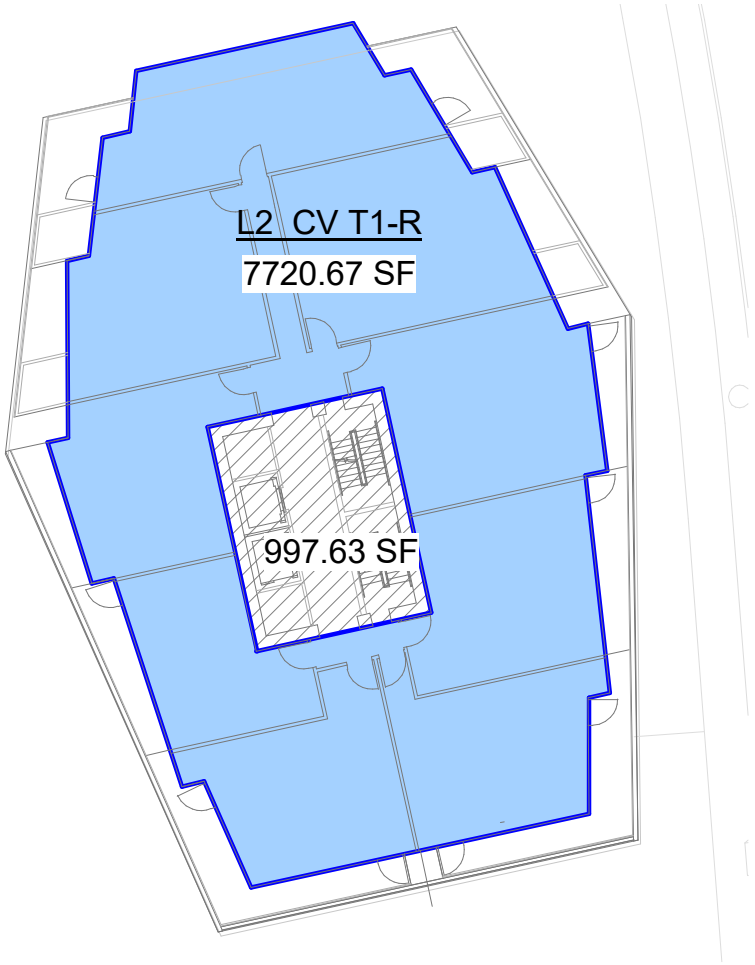


Area Counted Toward FAR

Common Area
Not Counted Toward FAR

Area Boundary

4/13/2020 8:49:38 AM

0 30 60

SCALE: 1:30

**FLOOR 2-9 SIMILAR**

Background Reference: A-102.1

wja
design collaborative

617 Western Ave
Seattle, WA 98104
Tel. 206.946.9746
www.wja-dc.com

Snohomish County

Point Wells FAR Review

# CV T1 - SECOND FLOOR

04/13/20

PN: 20006

CV T1-02

Sheet Size: 8.5" x 11"

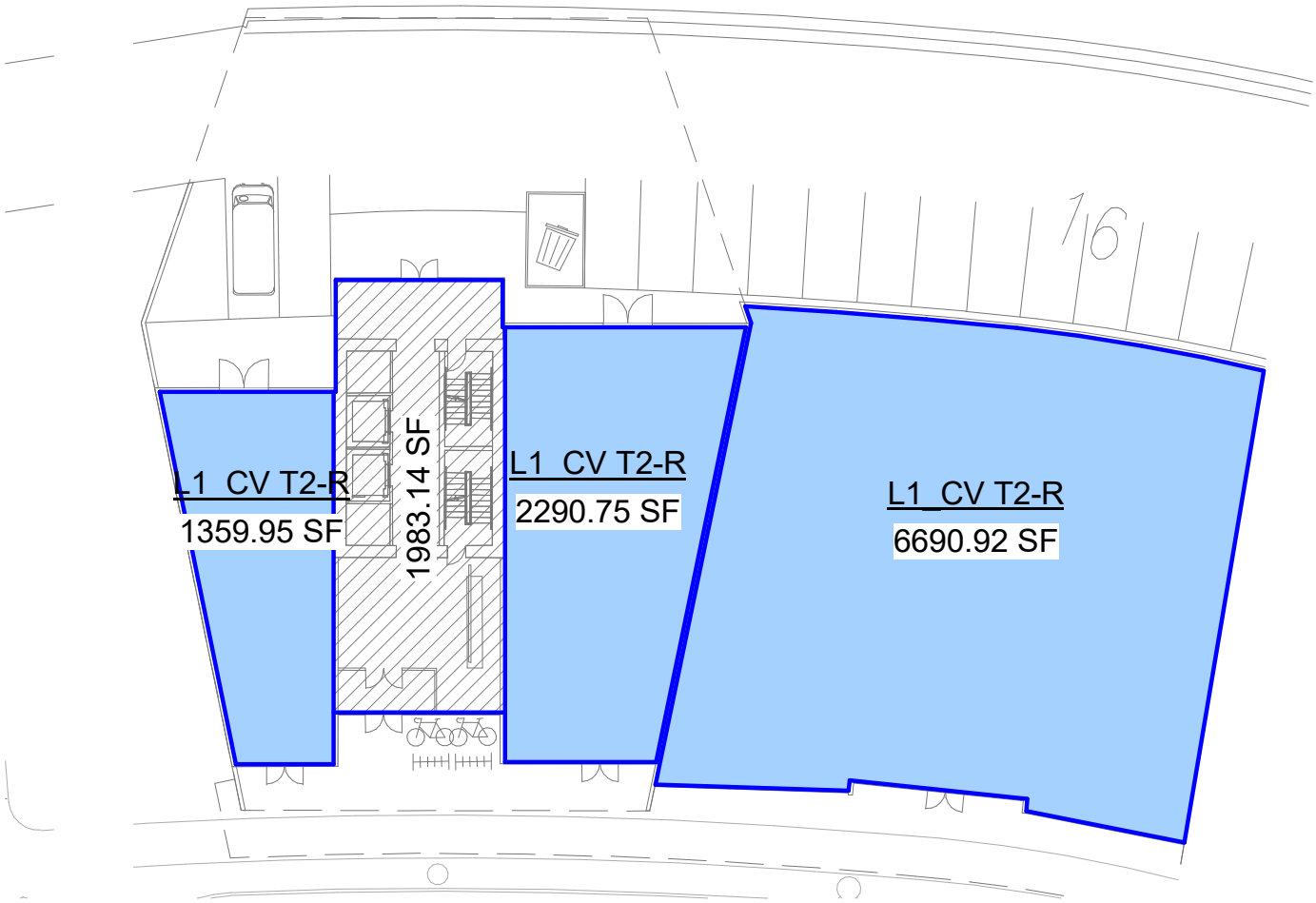


Area Counted Toward FAR

Common Area
Not Counted Toward FAR

Area Boundary

0 30 60

SCALE: 1:30

Background Reference: A-102.0

4/13/2020 8:49:38 AM

wja design collaborative

617 Western Ave
Seattle, WA 98104
Tel. 206.946.9746
www.wja-dc.com

Snohomish County

Point Wells FAR Review

# CV T2 - FIRST FLOOR

04/13/20

PN: 20006

CV T2-01

Sheet Size: 8.5" x 11"

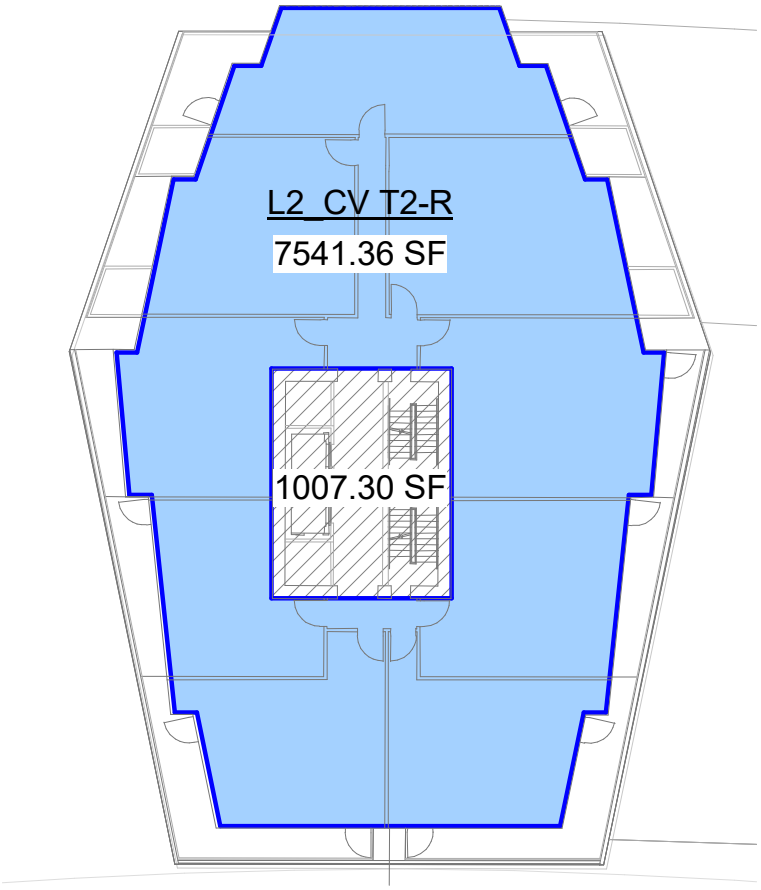


Area Counted Toward FAR

Common Area
Not Counted Toward FAR

Area Boundary

0 30 60

SCALE: 1:30

**FLOOR 2-9 SIMILAR**

Background Reference: A-102.1

4/13/2020 8:49:39 AM

wja
design collaborative

617 Western Ave
Seattle, WA 98104
Tel. 206.946.9746
www.wja-dc.com

Snohomish County

Point Wells FAR Review

# CV T2 - SECOND FLOOR

04/13/20

PN: 20006

CV T2-02

Sheet Size: 8.5" x 11"

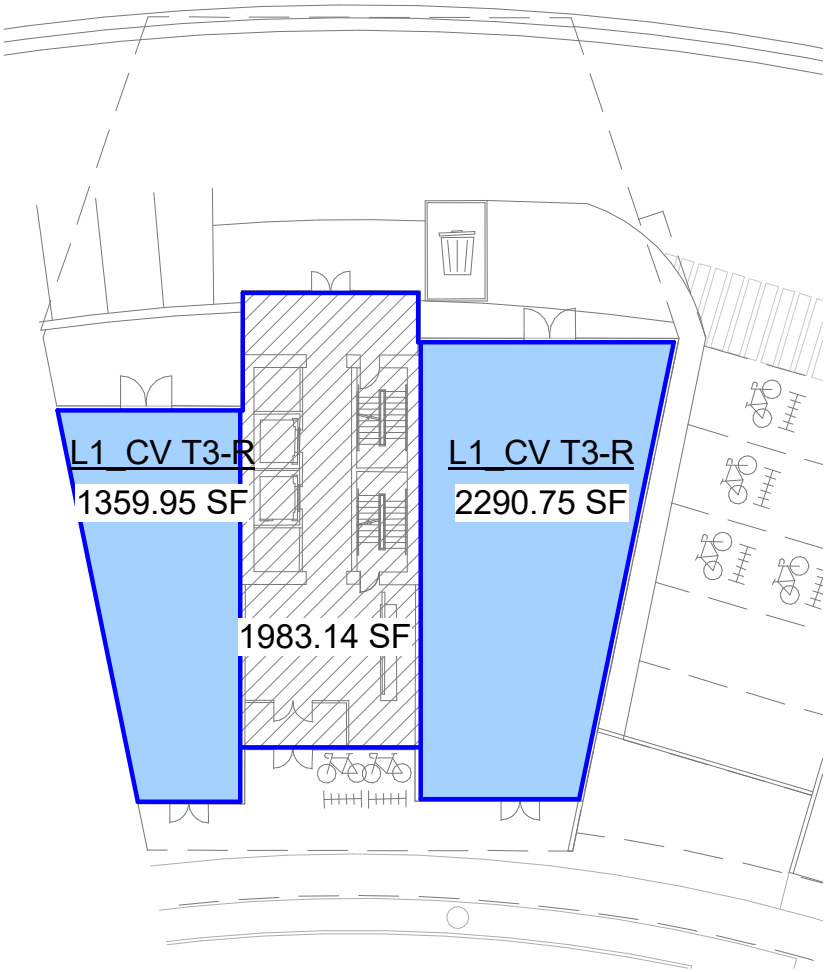


Area Counted Toward FAR

Common Area
Not Counted Toward FAR

Area Boundary

0 30 60

SCALE: 1:30

Background Reference: A-102.0

4/13/2020 8:49:39 AM

wja
design collaborative
617 Western Ave
Seattle, WA 98104
Tel. 206.946.9746
www.wja-dc.com

Snohomish County

Point Wells FAR Review

# CV T3 - FIRST FLOOR

04/13/20

PN: 20006

CV T3-01

Sheet Size: 8.5" x 11"

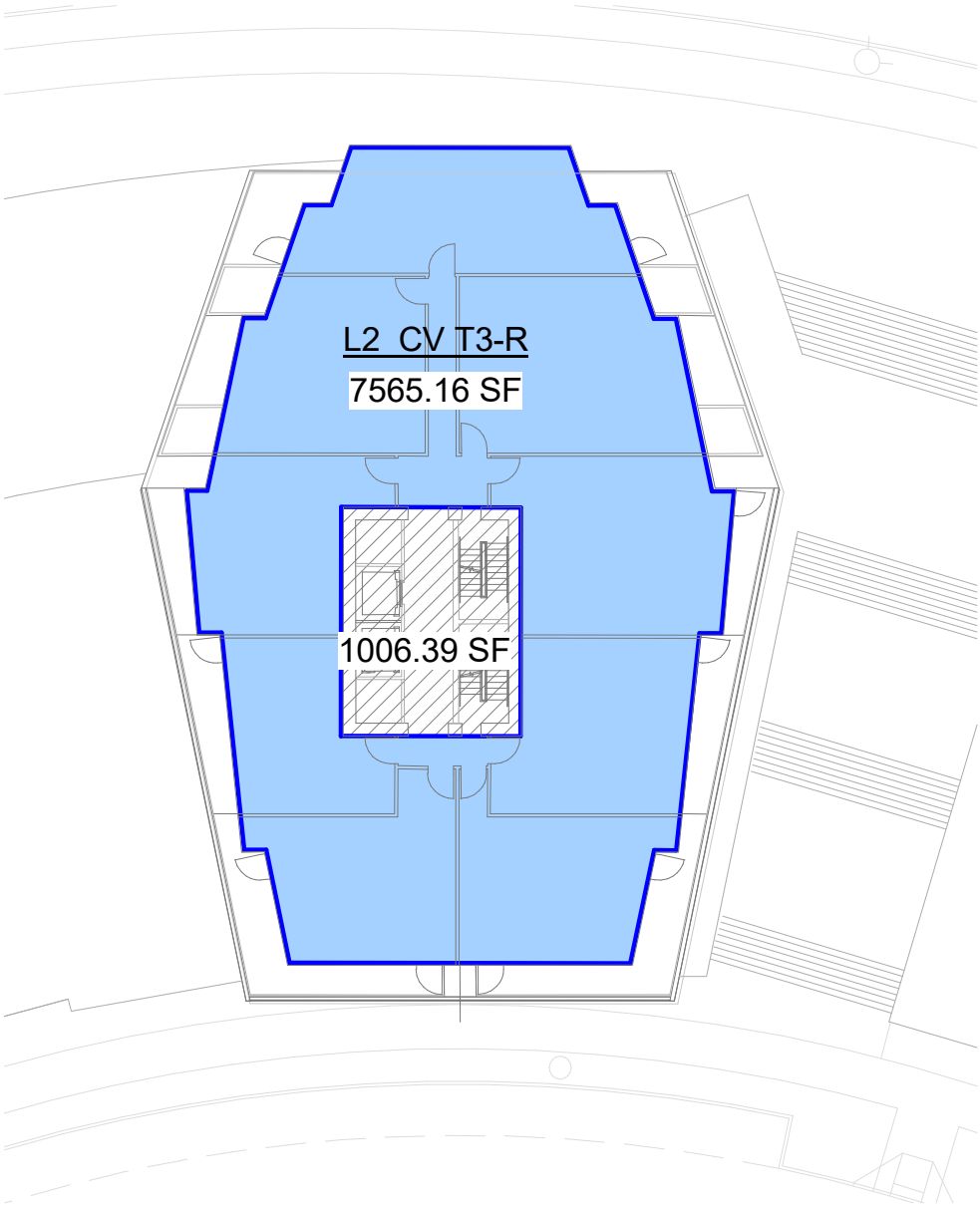


Area Counted Toward FAR

Common Area
Not Counted Toward FAR

Area Boundary

0 30 60

SCALE: 1:30

**FLOOR 2-9 SIMILAR**

Background Reference: A-102.1

4/13/2020 8:49:39 AM

wja
design collaborative

617 Western Ave
Seattle, WA 98104
Tel. 206.946.9746
www.wja-dc.com

Snohomish County

Point Wells FAR Review

# CV T3 - SECOND FLOOR

04/13/20

PN: 20006

CV T3-02

Sheet Size: 8.5" x 11"

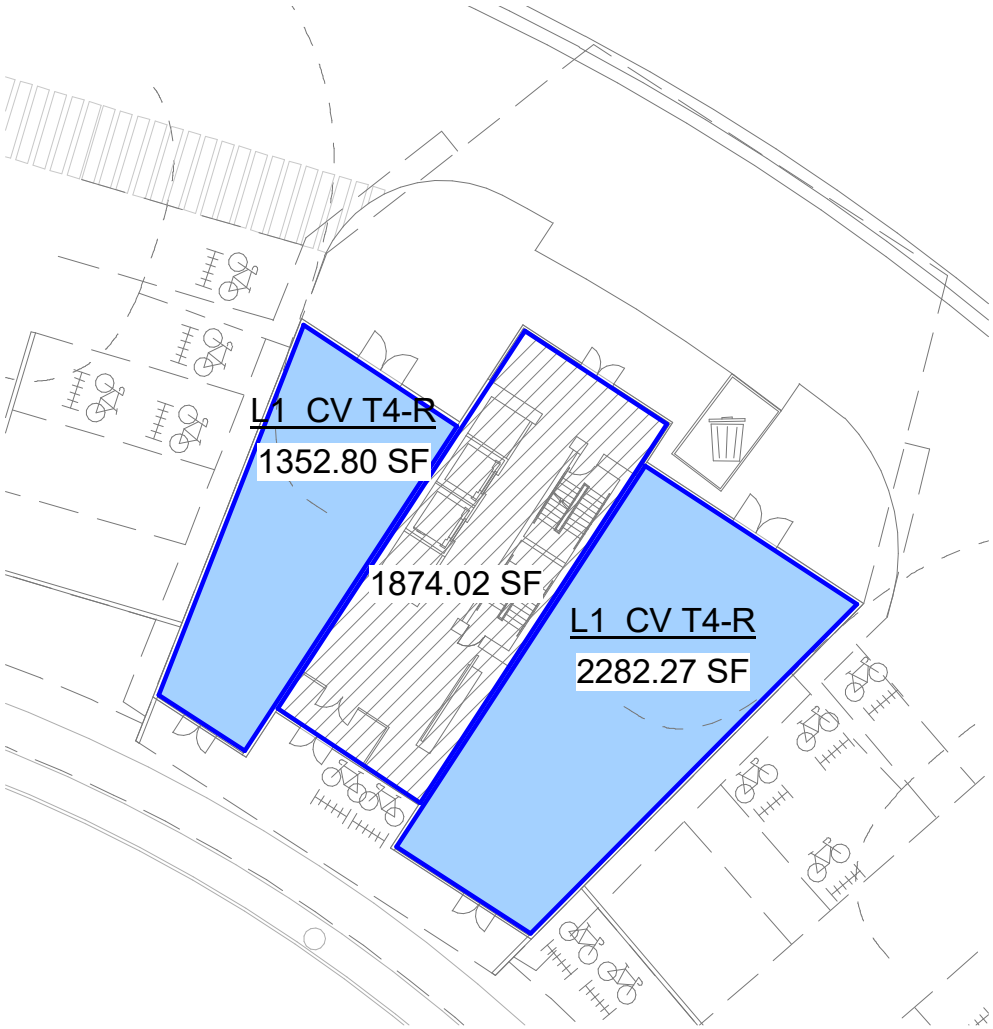


Area Counted Toward FAR

Common Area
Not Counted Toward FAR

Area Boundary

0 30 60

SCALE: 1:30

Background Reference: A-102.0

4/13/2020 8:49:39 AM

wja design collaborative

617 Western Ave
Seattle, WA 98104
Tel. 206.946.9746
www.wja-dc.com

Snohomish County

Point Wells FAR Review

# CV T4 - FIRST FLOOR

04/13/20

PN: 20006

CV T4-01

Sheet Size: 8.5" x 11"

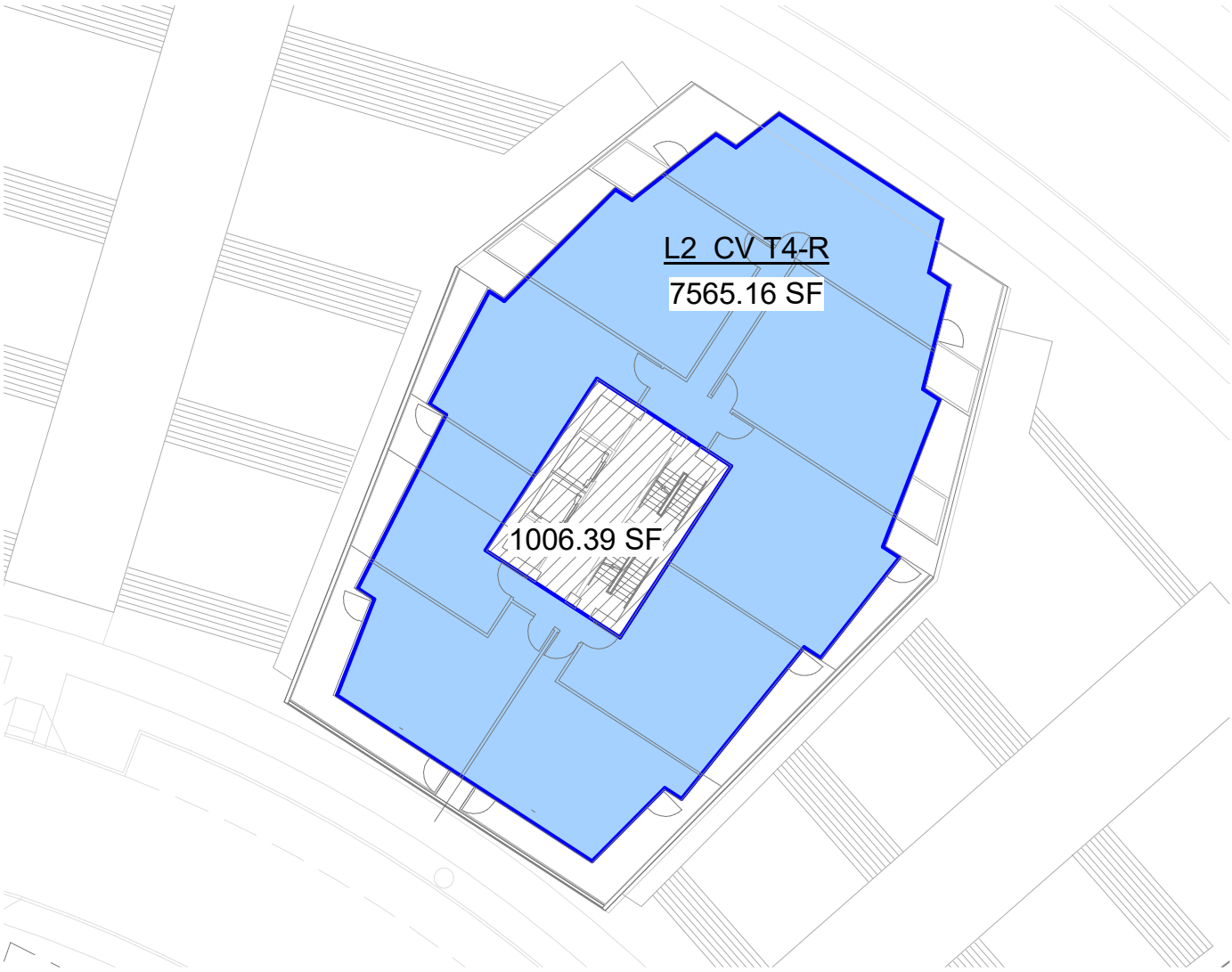


Area Counted Toward FAR

Common Area
Not Counted Toward FAR

Area Boundary

4/13/2020 8:49:39 AM

0 30 60

SCALE: 1:30

# CV T4 - 02

FLOOR 2-9 SIMILAR

SCALE: 1" = 30'-0"

Background Reference: A-102.1

wja design collaborative
617 Western Ave
Seattle, WA 98104
Tel. 206.946.9746
www.wja-dc.com

Snohomish County

Point Wells FAR Review

## CV T4 - SECOND FLOOR

04/13/20

PN: 20006

CV T4-02

Sheet Size: 8.5" x 11"

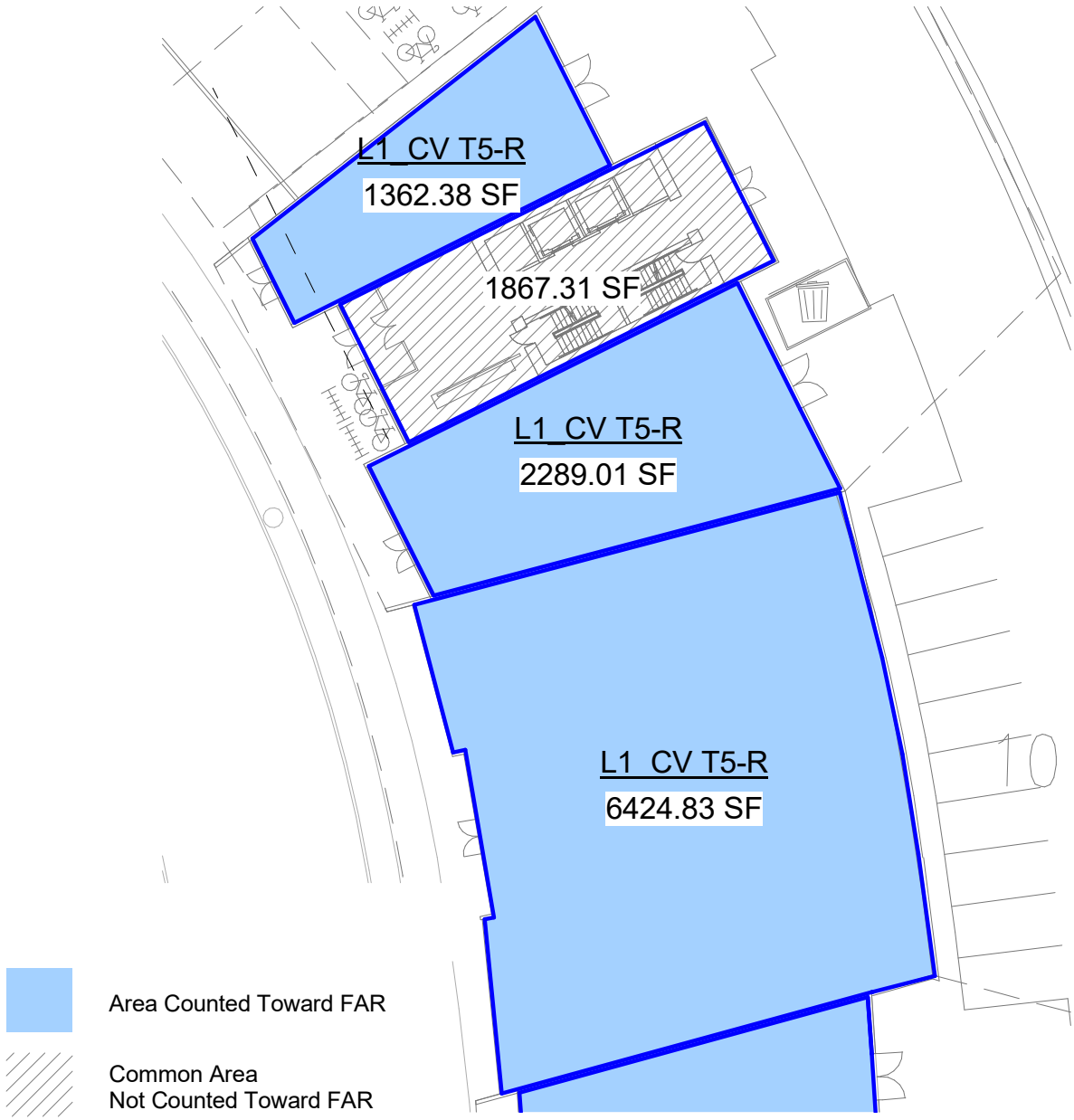


SCALE: 1:30

Background Reference: A-102.0

4/13/2020 8:49:39 AM

wja
design collaborative
617 Western Ave
Seattle, WA 98104
Tel. 206.946.9746
www.wja-dc.com

Snohomish County

Point Wells FAR Review

# CV T5 - FIRST FLOOR

04/13/20

PN: 20006

CV T5-01

Sheet Size: 8.5" x 11"

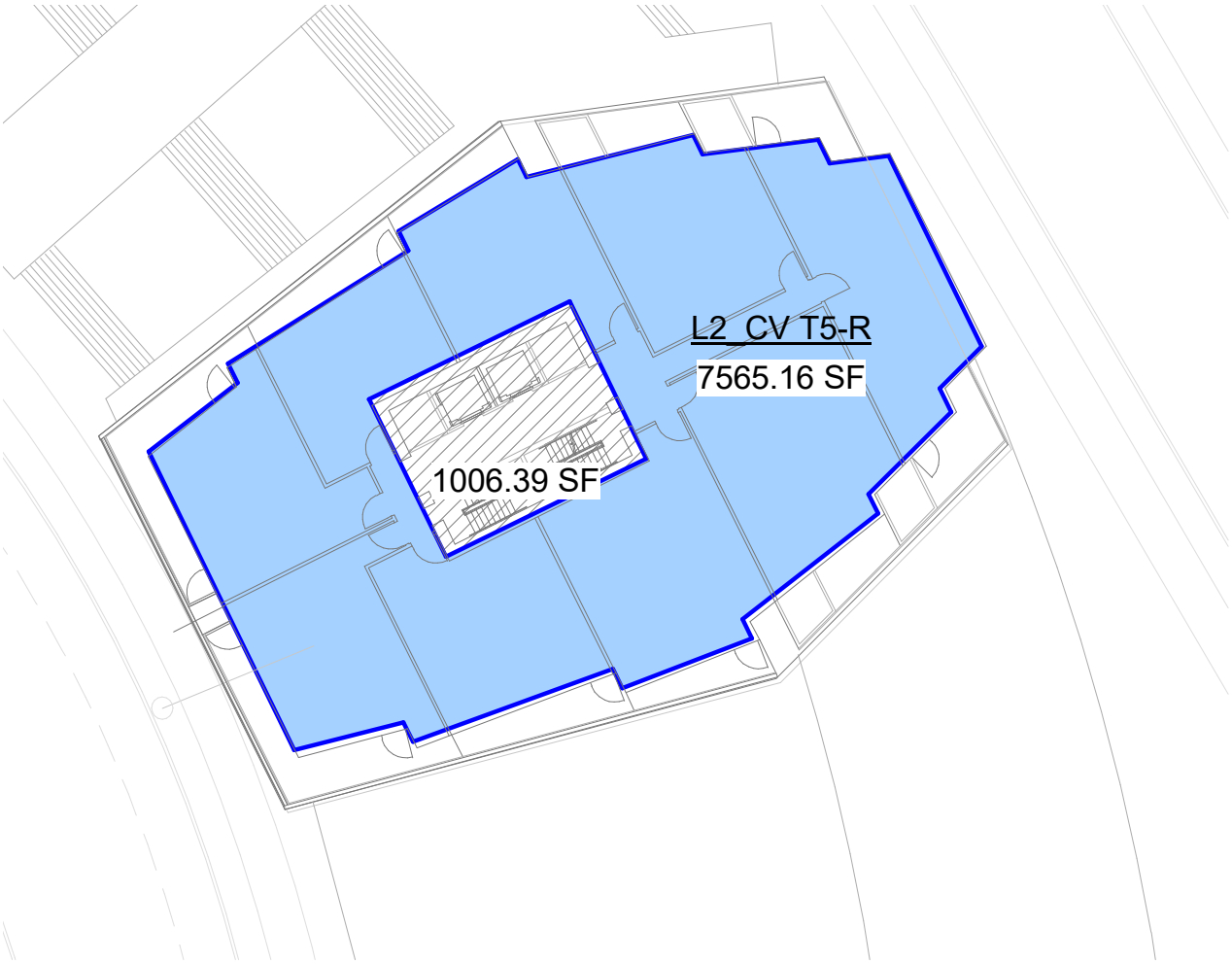


Area Counted Toward FAR

Common Area
Not Counted Toward FAR

Area Boundary

0 30 60

SCALE: 1:30

**FLOOR 2-9 SIMILAR**

Background Reference: A-102.1

4/13/2020 8:49:40 AM

wja
design collaborative

617 Western Ave
Seattle, WA 98104
Tel. 206.946.9746
www.wja-dc.com

Snohomish County

Point Wells FAR Review

# CV T5 - SECOND FLOOR

04/13/20

PN: 20006

CV T5-02

Sheet Size: 8.5" x 11"

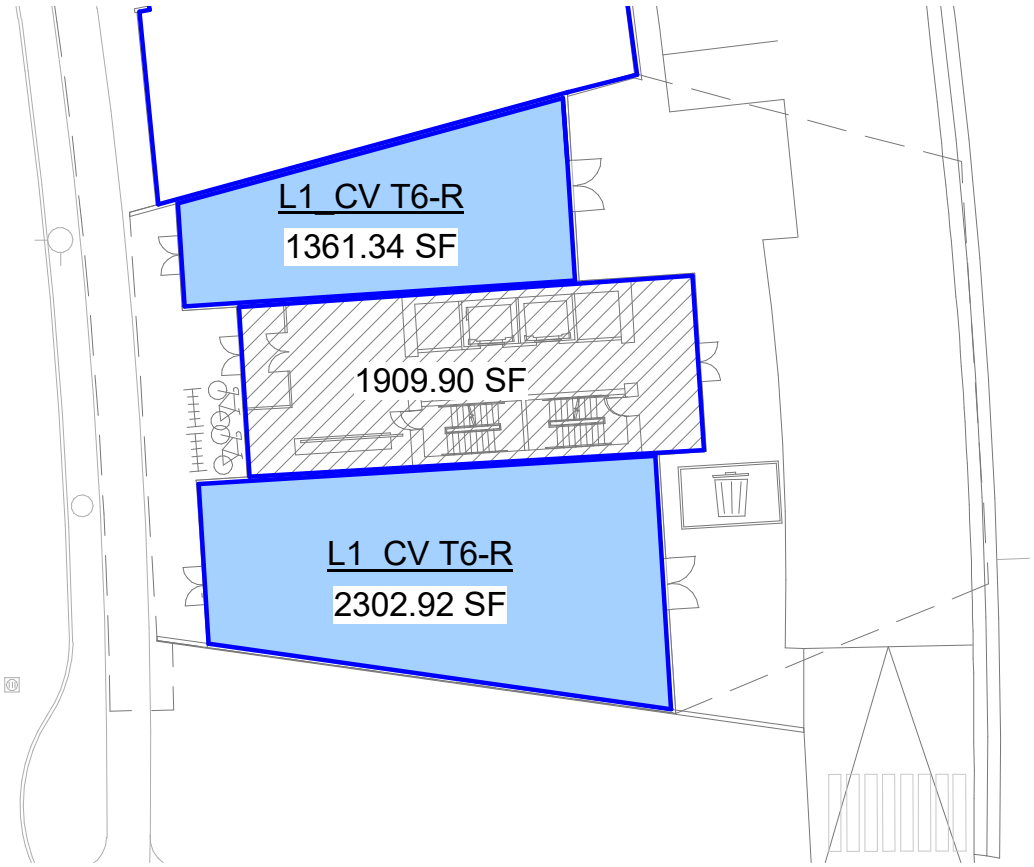


Area Counted Toward FAR

Common Area
Not Counted Toward FAR

Area Boundary

0 30 60

SCALE: 1:30

Background Reference: A-102.0

4/13/2020 8:49:40 AM

design collaborative
617 Western Ave
Seattle, WA 98104
Tel. 206.946.9746
www.wja-dc.com

Snohomish County

Point Wells FAR Review

# CV T6 - FIRST FLOOR

04/13/20

PN: 20006

CV T6-01

Sheet Size: 8.5" x 11"

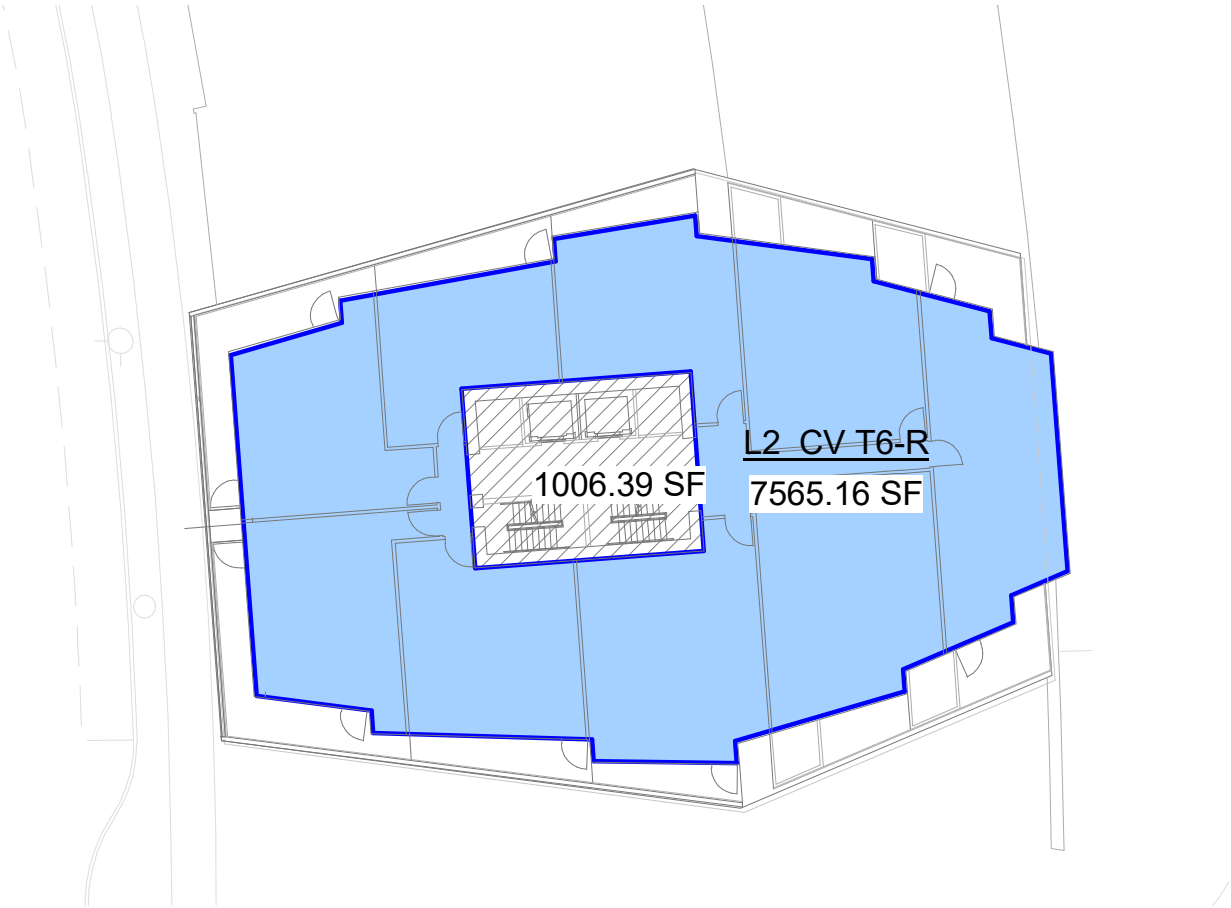


Area Counted Toward FAR

Common Area
Not Counted Toward FAR

Area Boundary

4/13/2020 8:49:40 AM

0 30 60

SCALE: 1:30

**FLOOR 2-9 SIMILAR**

Background Reference: A-102.1

wja
design collaborative

617 Western Ave
Seattle, WA 98104
Tel. 206.946.9746
www.wja-dc.com

Snohomish County

Point Wells FAR Review

# CV T6 - SECOND FLOOR

04/13/20

PN: 20006

CV T6-02

Sheet Size: 8.5" x 11"

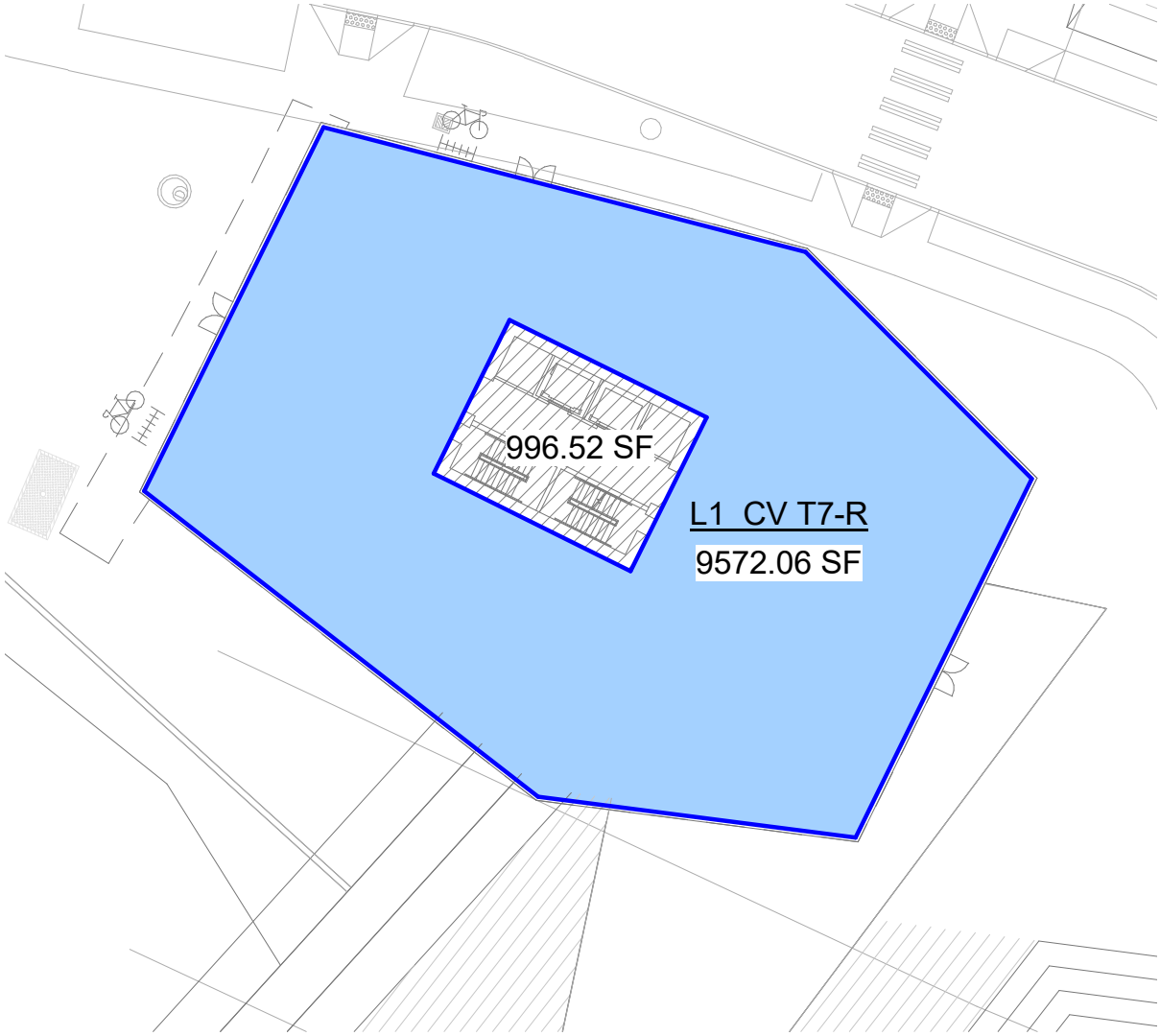


Area Counted Toward FAR

Common Area
Not Counted Toward FAR

Area Boundary

4/13/2020 8:49:40 AM

0 30 60

SCALE: 1:30

Background Reference: A-102.0

wja
design collaborative
617 Western Ave
Seattle, WA 98104
Tel. 206.946.9746
www.wja-dc.com

Snohomish County

Point Wells FAR Review

# CV T7 - FIRST FLOOR

04/13/20

PN: 20006

CV T7-01

Sheet Size: 8.5" x 11"

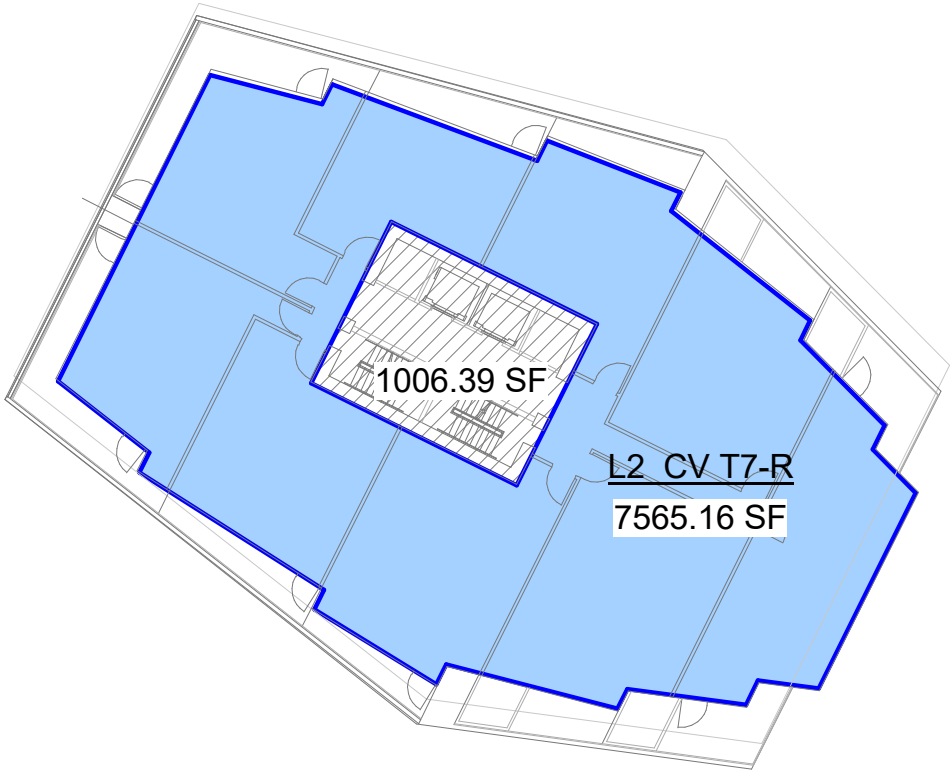


Area Counted Toward FAR

Common Area
Not Counted Toward FAR

Area Boundary

4/13/2020 8:49:40 AM

0 30 60

SCALE: 1:30

**FLOOR 2-9 SIMILAR**

Background Reference: A-102.1

wja
design collaborative

617 Western Ave
Seattle, WA 98104
Tel. 206.946.9746
www.wja-dc.com

Snohomish County

Point Wells FAR Review

# CV T7 - SECOND FLOOR

04/13/20

PN: 20006

CV T7-02

Sheet Size: 8.5" x 11"

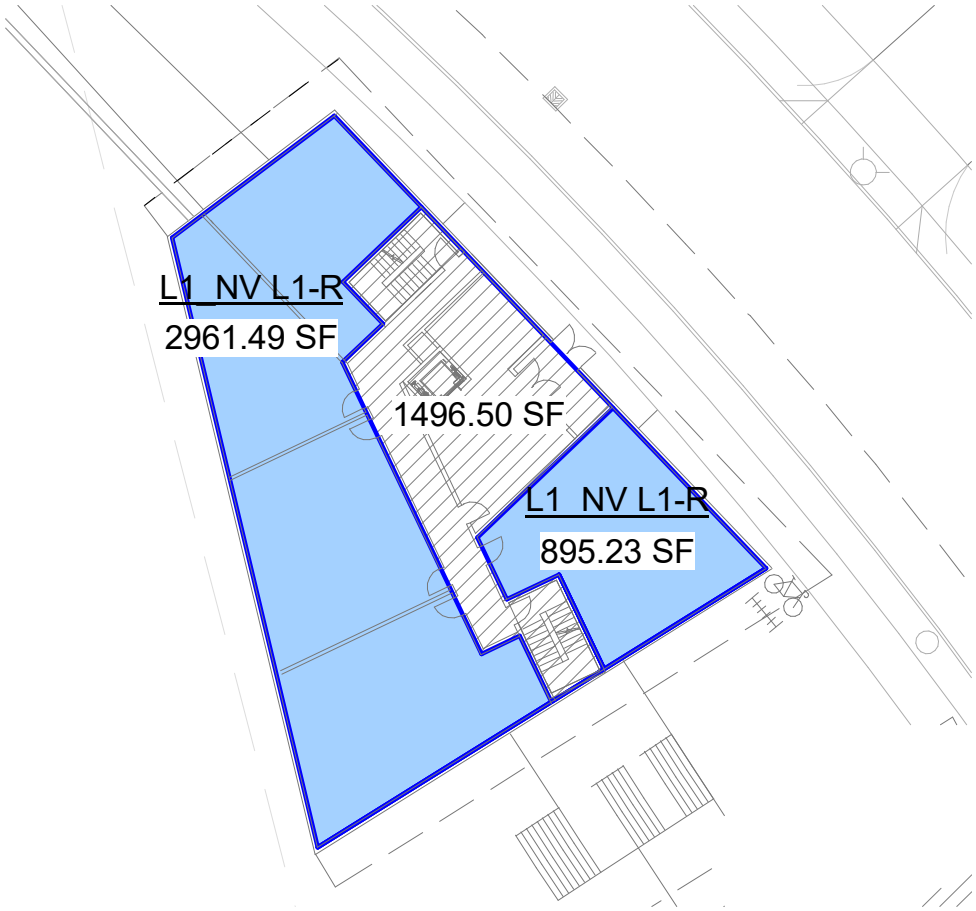


Area Counted Toward FAR

Common Area
Not Counted Toward FAR

Area Boundary

0 30 60

SCALE: 1:30

Background Reference: A-101

4/13/2020 8:49:41 AM

wja design collaborative

617 Western Ave
Seattle, WA 98104
Tel. 206.946.9746
www.wja-dc.com

Snohomish County

Point Wells FAR Review

# NV L1 - FIRST FLOOR

04/13/20

PN: 20006

NV L1-01

Sheet Size: 8.5" x 11"

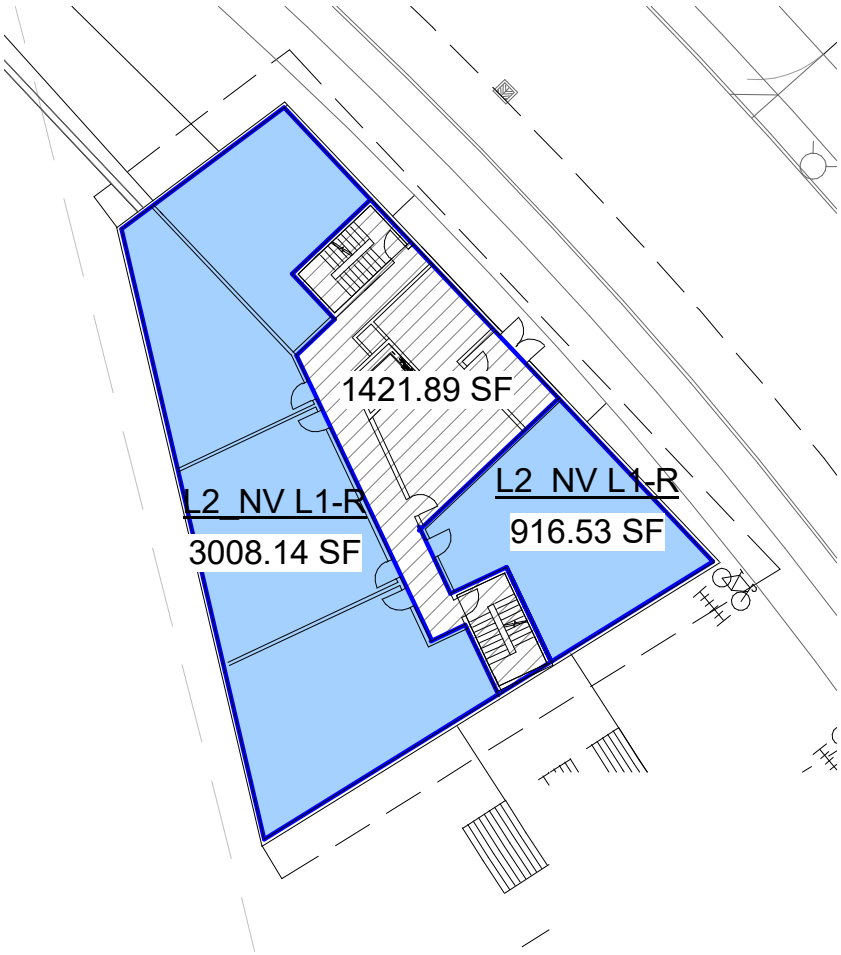


Area Counted Toward FAR

Common Area
Not Counted Toward FAR

Area Boundary

0 30 60

SCALE: 1:30

Background Reference: A-101

4/13/2020 8:49:41 AM

wja
design collaborative
617 Western Ave
Seattle, WA 98104
Tel. 206.946.9746
www.wja-dc.com

Snohomish County

Point Wells FAR Review

# NV L1 - SECOND FLOOR

04/13/20

PN: 20006

NV L1-02

Sheet Size: 8.5" x 11"

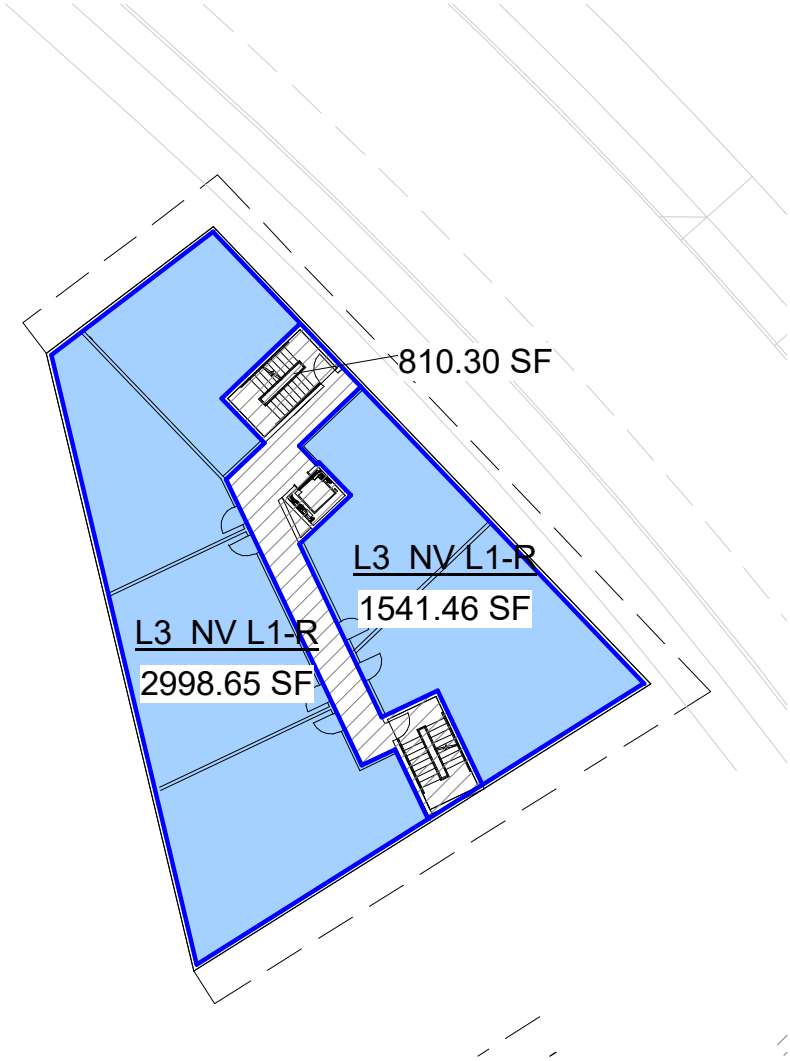


Area Counted Toward FAR

Common Area
Not Counted Toward FAR

Area Boundary

0 30 60

SCALE: 1:30

**FLOOR 4 SIMILAR**

Background Reference: A-101.1

4/13/2020 8:49:41 AM

design collaborative
617 Western Ave
Seattle, WA 98104
Tel. 206.946.9746
www.wja-dc.com

Snohomish County

Point Wells FAR Review

# NV L1 - THIRD FLOOR

04/13/20

PN: 20006

NV L1-03

Sheet Size: 8.5" x 11"

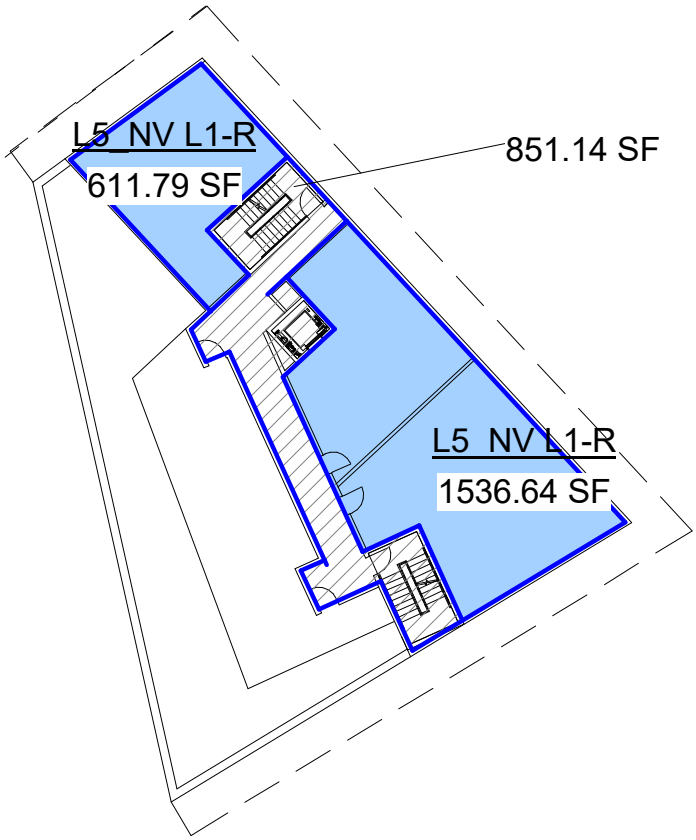


Area Counted Toward FAR

Common Area
Not Counted Toward FAR

Area Boundary

0 30 60

SCALE: 1:30

Background Reference: A-101.1

4/13/2020 8:49:41 AM

wja
design collaborative
617 Western Ave
Seattle, WA 98104
Tel. 206.946.9746
www.wja-dc.com

Snohomish County

Point Wells FAR Review

# NV L1 - FIFTH FLOOR

04/13/20

PN: 20006

NV L1-05

Sheet Size: 8.5" x 11"

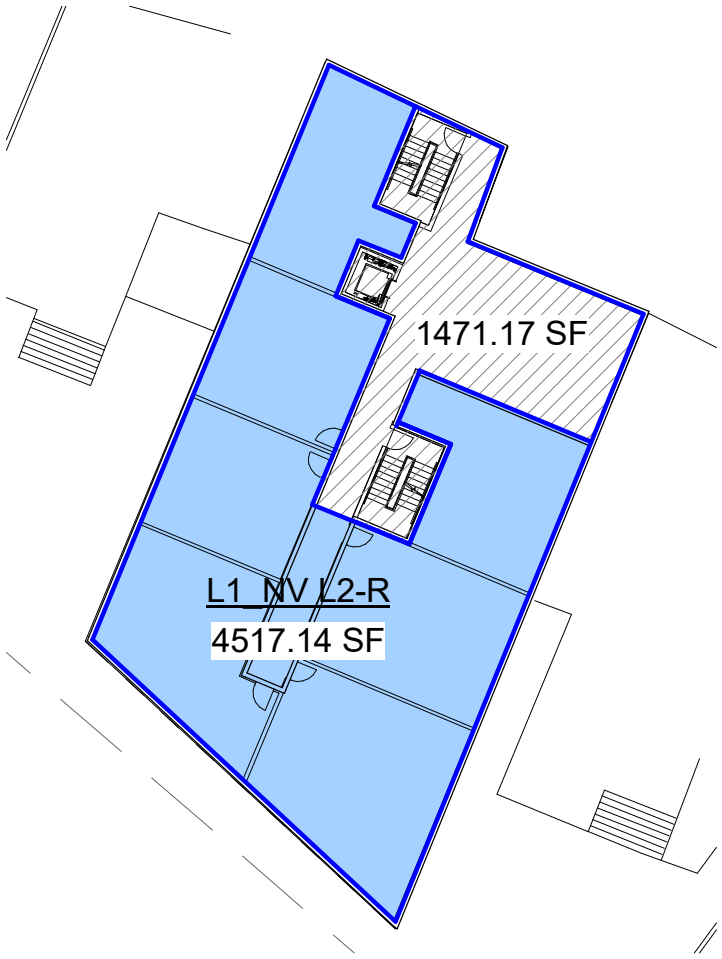


Area Counted Toward FAR

Common Area
Not Counted Toward FAR

Area Boundary

0 30 60

SCALE: 1:30

Background Reference: A-101

4/13/2020 8:49:41 AM

wja
design collaborative

617 Western Ave
Seattle, WA 98104
Tel. 206.946.9746
www.wja-dc.com

Snohomish County

Point Wells FAR Review

# NV L2 - FIRST FLOOR

04/13/20

PN: 20006

NV L2-01

Sheet Size: 8.5" x 11"

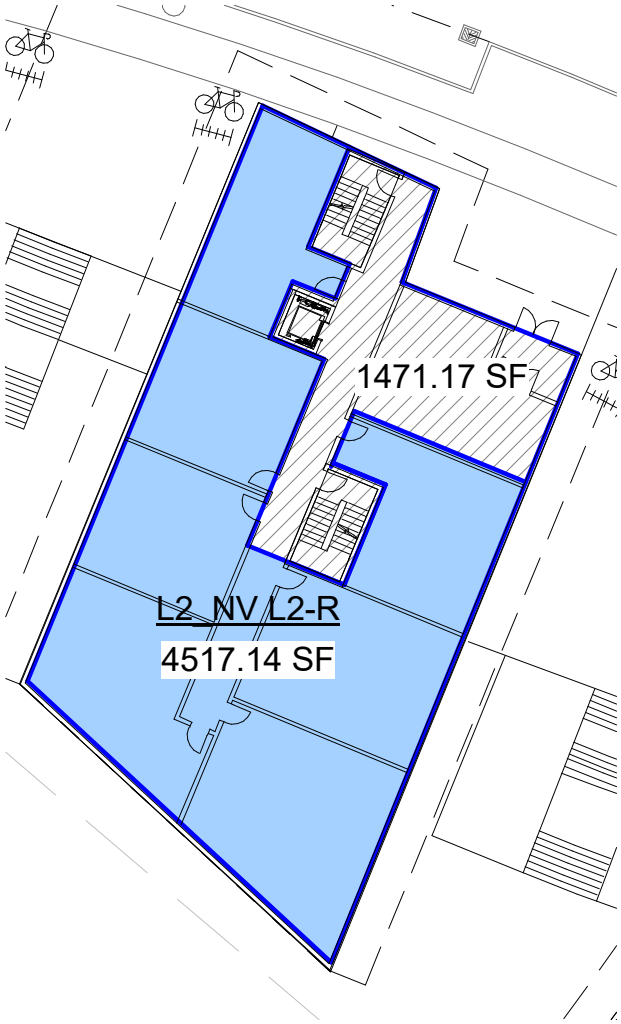


Area Counted Toward FAR

Common Area
Not Counted Toward FAR

Area Boundary

0 30 60

SCALE: 1:30

Background Reference: A-101

4/13/2020 8:49:41 AM

wja
design collaborative
617 Western Ave
Seattle, WA 98104
Tel. 206.946.9746
www.wja-dc.com

Snohomish County

Point Wells FAR Review

# NV L2 - SECOND FLOOR

04/13/20

PN: 20006

NV L2-02

Sheet Size: 8.5" x 11"

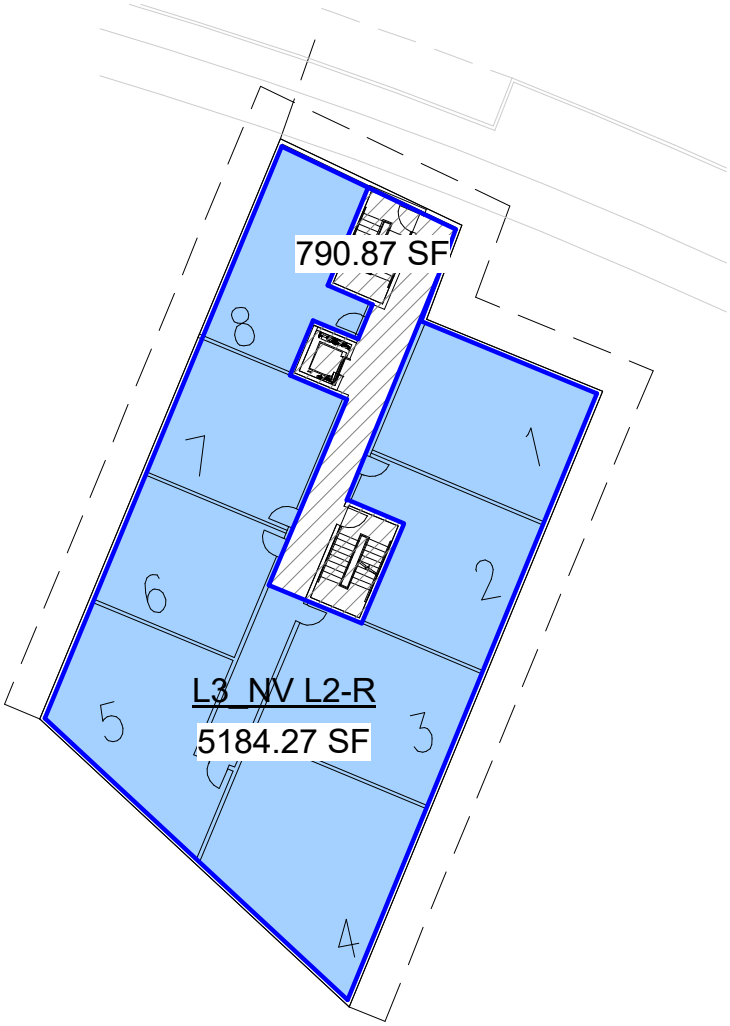


Area Counted Toward FAR

Common Area
Not Counted Toward FAR

Area Boundary

0 30 60

SCALE: 1:30

**FLOORS 4-5 SIMILAR**

Background Reference: A-101.1

4/13/2020 8:49:42 AM

wja design collaborative
617 Western Ave
Seattle, WA 98104
Tel. 206.946.9746
www.wja-dc.com

Snohomish County

Point Wells FAR Review

# NV L2 - THIRD FLOOR

04/13/20

PN: 20006

NV L2-03

Sheet Size: 8.5" x 11"

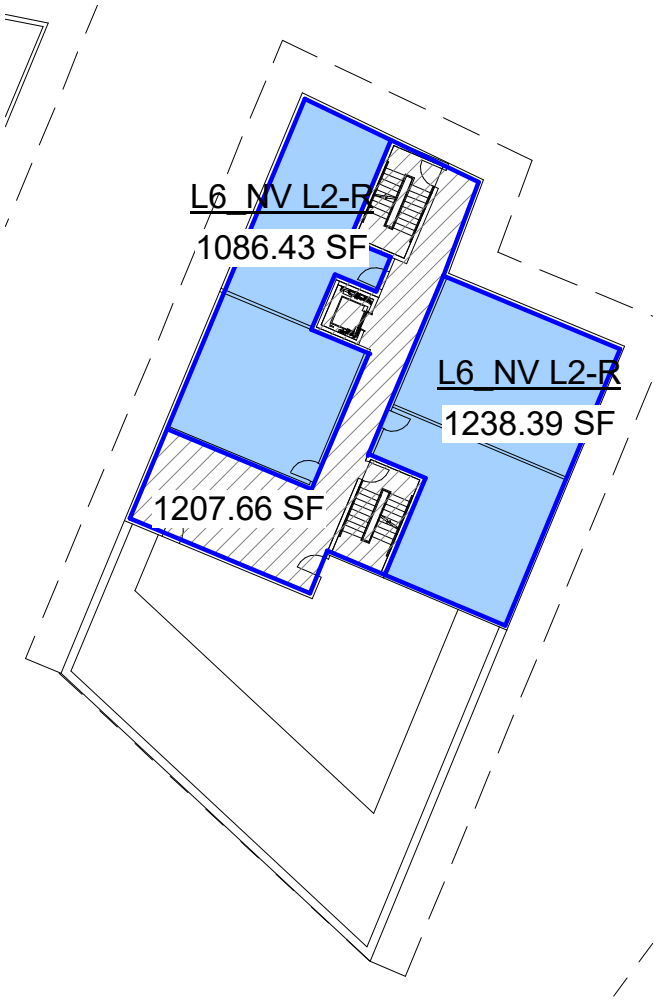


Area Counted Toward FAR

Common Area
Not Counted Toward FAR

Area Boundary

0 30 60

SCALE: 1:30

Background Reference: A-101.1

4/13/2020 8:49:42 AM

design collaborative
617 Western Ave
Seattle, WA 98104
Tel. 206.946.9746
www.wja-dc.com

Snohomish County

Point Wells FAR Review

# NV L2 - SIXTH FLOOR

04/13/20

PN: 20006

NV L2-06

Sheet Size: 8.5" x 11"

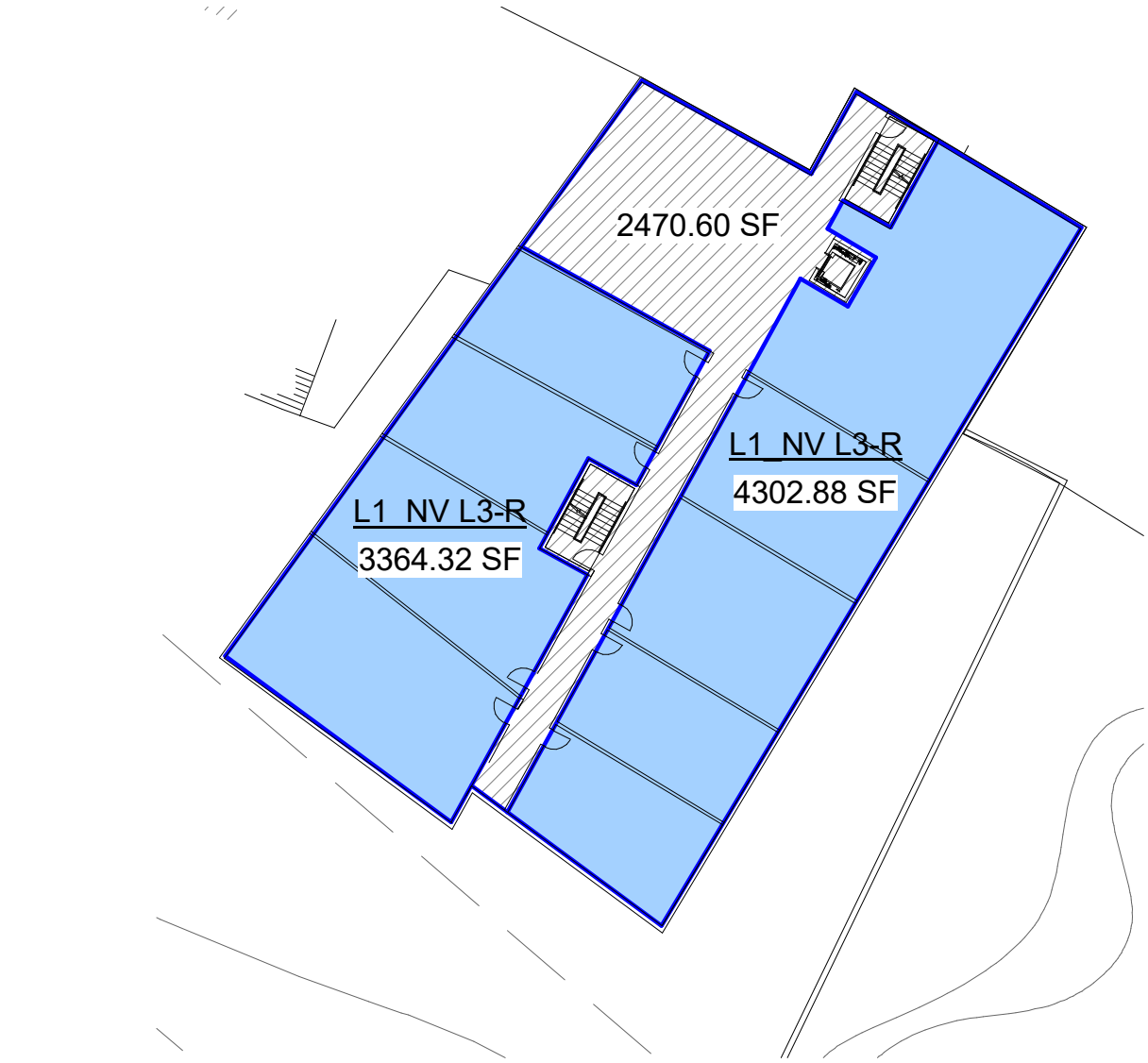


Area Counted Toward FAR

Common Area
Not Counted Toward FAR

Area Boundary

0 30 60

SCALE: 1:30

Background Reference: A-101

4/13/2020 8:49:42 AM

wja
design collaborative
617 Western Ave
Seattle, WA 98104
Tel. 206.946.9746
www.wja-dc.com

Snohomish County

Point Wells FAR Review

# NV L3 - FIRST FLOOR

04/13/20

PN: 20006

NV L3-01

Sheet Size: 8.5" x 11"

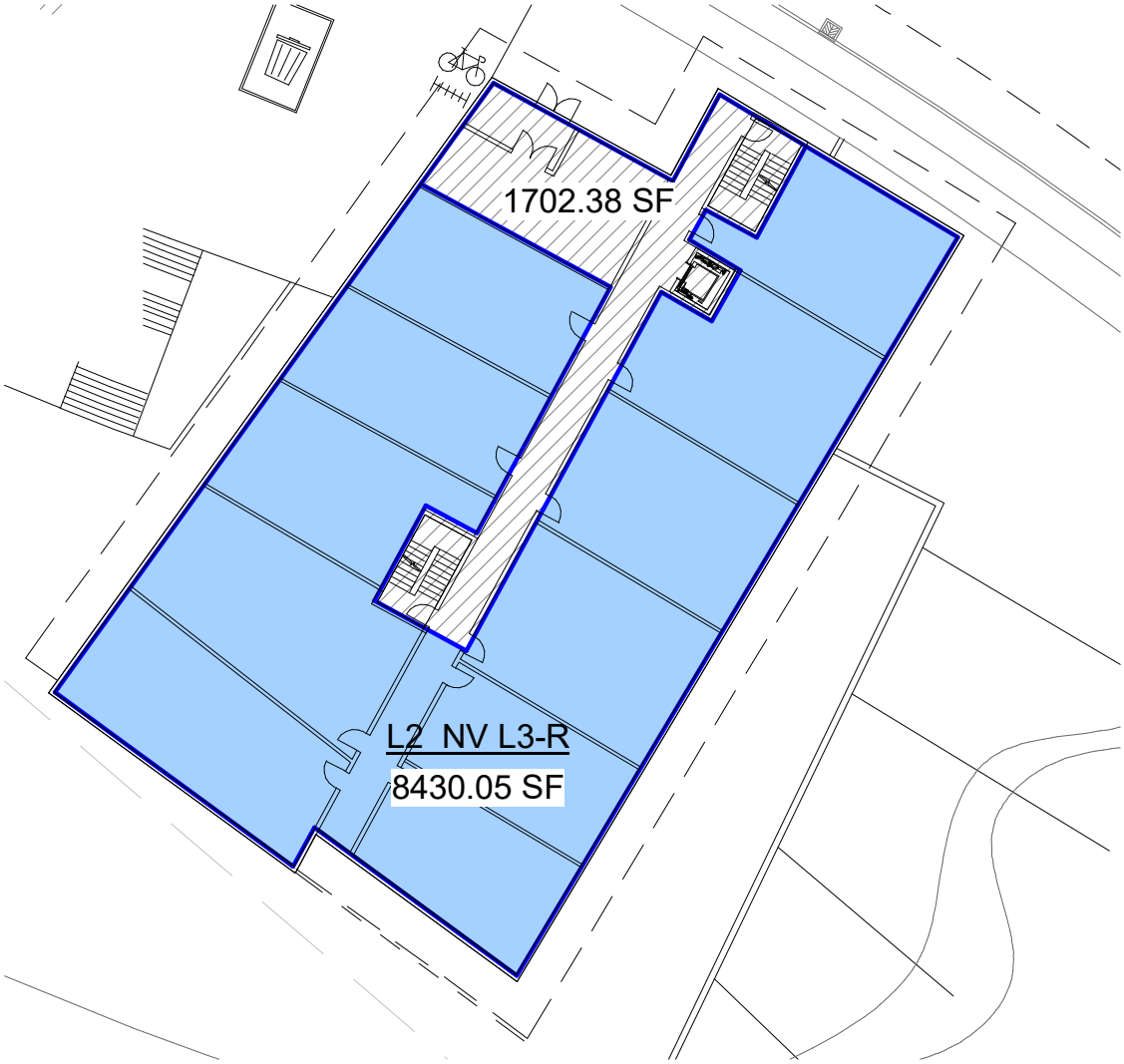


Area Counted Toward FAR

Common Area
Not Counted Toward FAR

Area Boundary

0 30 60

SCALE: 1:30

Background Reference: A-101

4/13/2020 8:49:42 AM

wja
design collaborative
617 Western Ave
Seattle, WA 98104
Tel. 206.946.9746
www.wja-dc.com

Snohomish County

Point Wells FAR Review

# NV L3 - SECOND FLOOR

04/13/20

PN: 20006

NV L3-02

Sheet Size: 8.5" x 11"

Area Counted Toward FAR

Common Area
Not Counted Toward FAR

Area Boundary

0 30 60

SCALE: 1:30

**FLOORS 4-7 SIMILAR**

Background Reference: A-101.1

4/13/2020 8:49:42 AM

design collaborative
617 Western Ave
Seattle, WA 98104
Tel. 206.946.9746
www.wja-dc.com

Snohomish County

Point Wells FAR Review

# NV L3 - THIRD FLOOR

04/13/20

PN: 20006

NV L3-03

Sheet Size: 8.5" x 11"

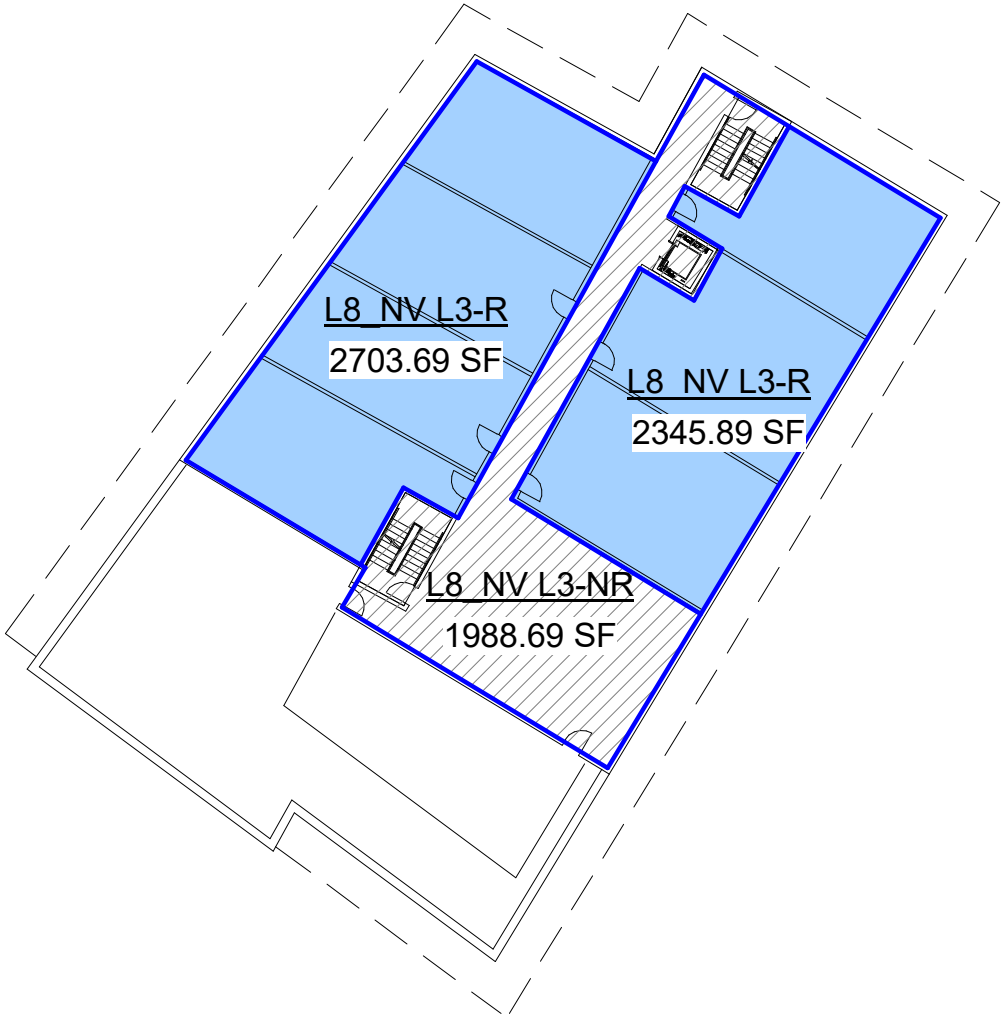


Area Counted Toward FAR

Common Area
Not Counted Toward FAR

Area Boundary

0 30 60

SCALE: 1:30

Background Reference: A-101.1

4/13/2020 8:49:42 AM

design collaborative
617 Western Ave
Seattle, WA 98104
Tel. 206.946.9746
www.wja-dc.com

Snohomish County

Point Wells FAR Review

# NV L3 - EIGHTH FLOOR

04/13/20

PN: 20006

NV L3-08

Sheet Size: 8.5" x 11"

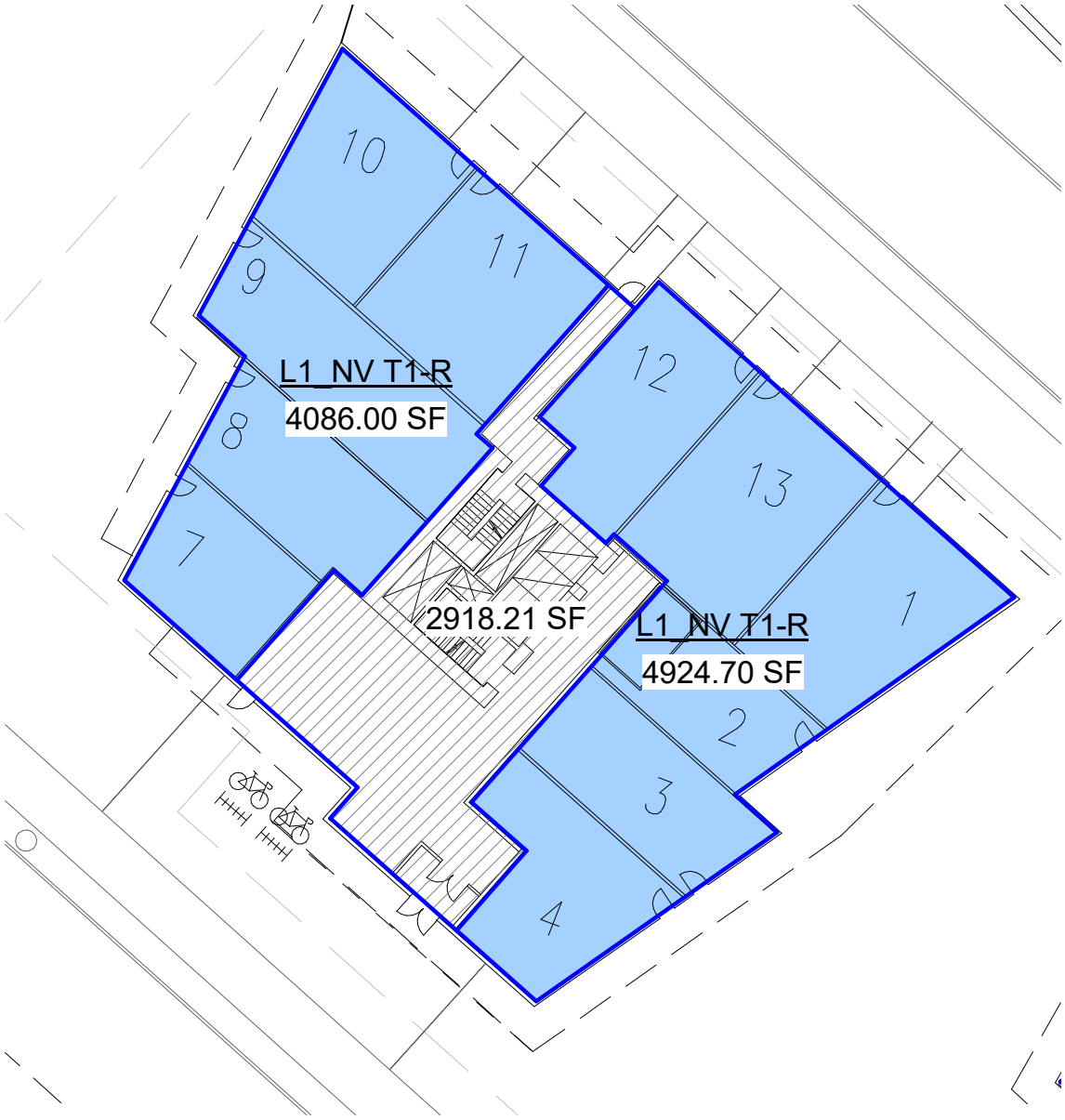


Area Counted Toward FAR

Common Area
Not Counted Toward FAR

Area Boundary

0 30 60

SCALE: 1:30

**NV T2, NV T3, & NV T4 SIMILAR**

Background Reference: A-101

4/13/2020 8:49:43 AM

wja design collaborative
617 Western Ave
Seattle, WA 98104
Tel. 206.946.9746
www.wja-dc.com

Snohomish County

Point Wells FAR Review

# NV T1 - FIRST FLOOR

04/13/20

PN: 20006

NV T1-01

Sheet Size: 8.5" x 11"

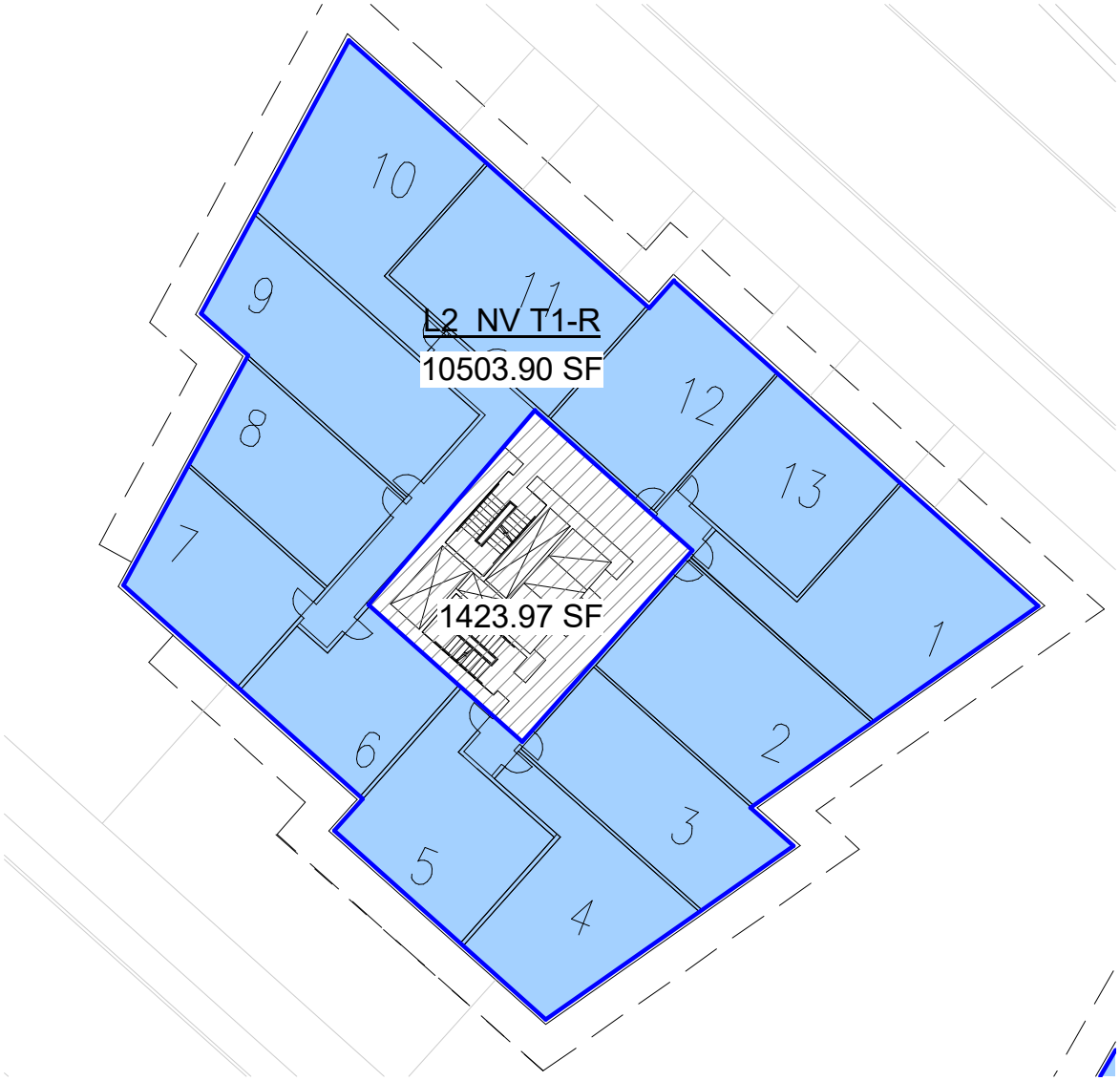


Area Counted Toward FAR

Common Area
Not Counted Toward FAR

Area Boundary

0 30 60

SCALE: 1:30

**LEVELS 2-8 SIMILAR**
**NV T2, NV T3, & NV T4 SIMILAR**

Background Reference: A-101.1

4/13/2020 8:49:43 AM

wja design collaborative
617 Western Ave
Seattle, WA 98104
Tel. 206.946.9746
www.wja-dc.com

Snohomish County

Point Wells FAR Review

# NV T1 - SECOND FLOOR

04/13/20

PN: 20006

NV T1-02

Sheet Size: 8.5" x 11"

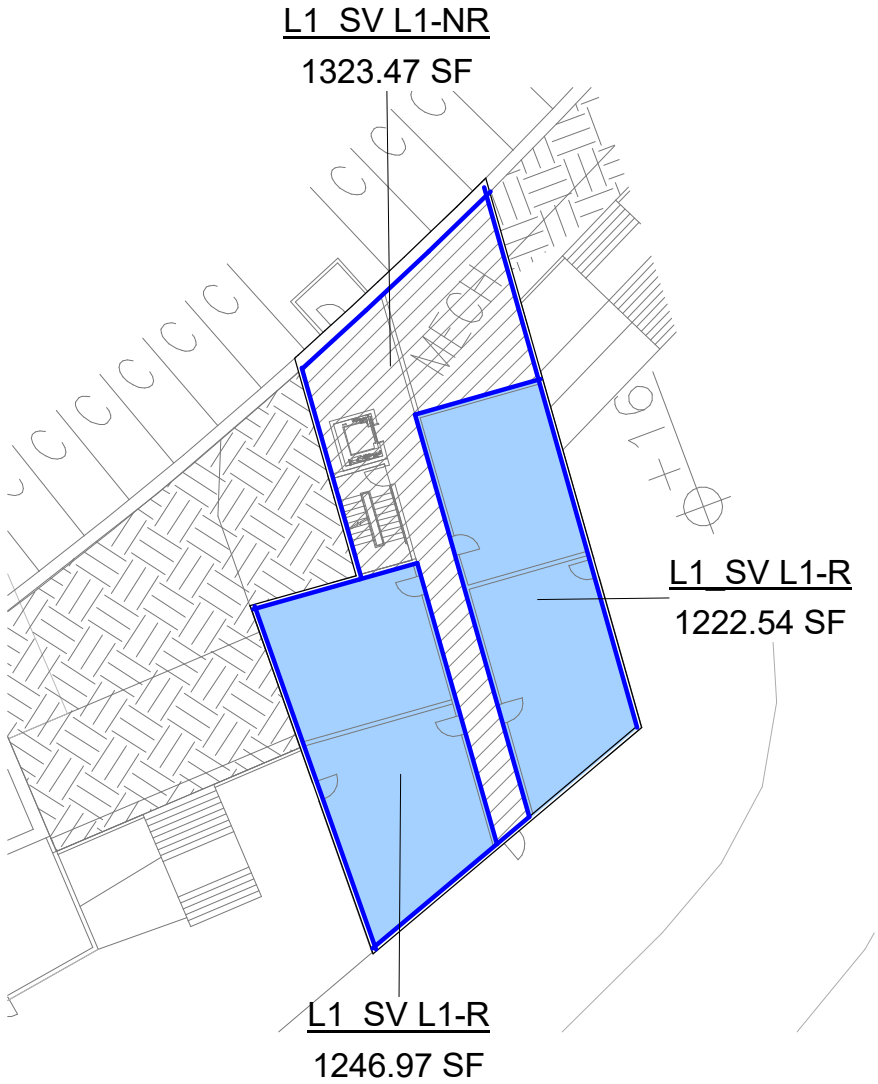


Area Counted Toward FAR

Common Area
Not Counted Toward FAR

Area Boundary

0 30 60

SCALE: 1:30

Background Reference: A-103.0

4/13/2020 8:54:15 AM

wja
design collaborative

617 Western Ave
Seattle, WA 98104
Tel. 206.946.9746
www.wja-dc.com

Snohomish County

Point Wells FAR Review

# SV L1 - FIRST FLOOR

04/13/20

PN: 20006

SV L1-01

Sheet Size: 8.5" x 11"

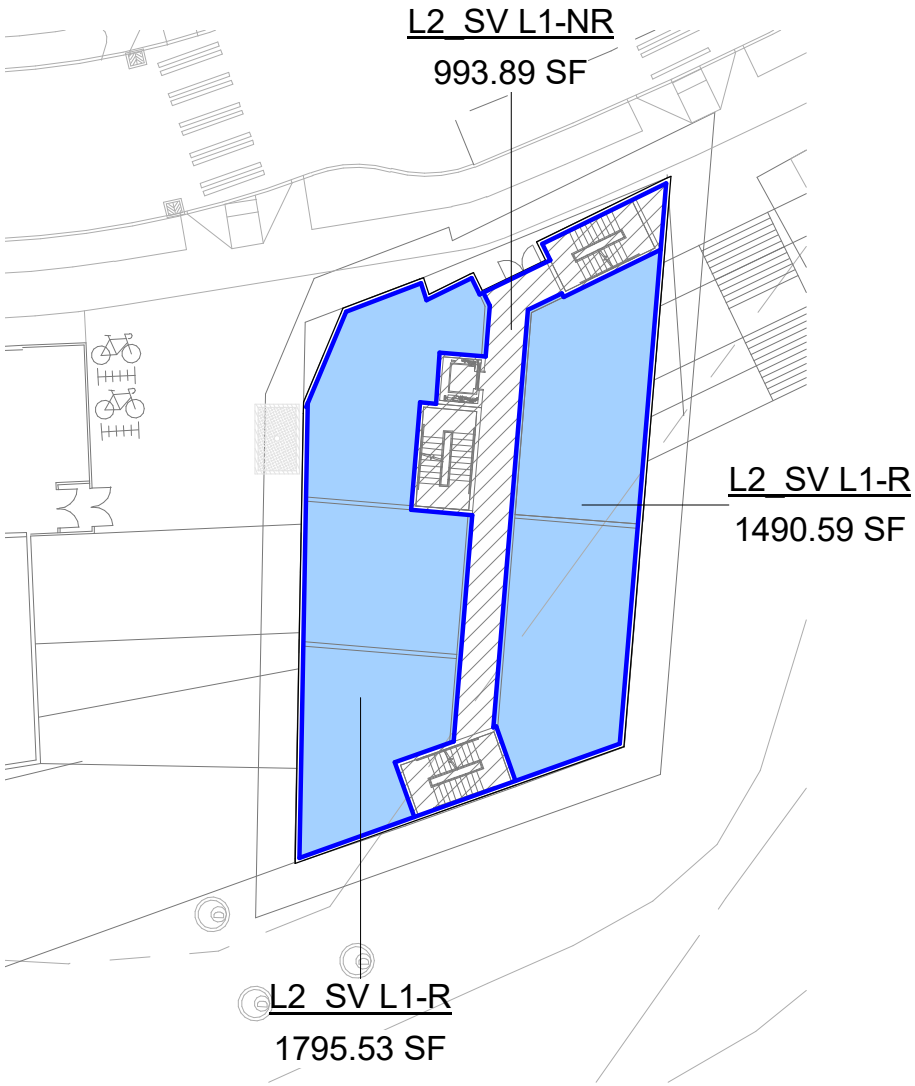


Area Counted Toward FAR

Common Area
Not Counted Toward FAR

Area Boundary

0 30 60

SCALE: 1:30

Background Reference: A-103.0

4/13/2020 8:54:15 AM

wja
design collaborative
617 Western Ave
Seattle, WA 98104
Tel. 206.946.9746
www.wja-dc.com

Snohomish County

Point Wells FAR Review

PN: 20006

SV L1-02

# SV L1 - SECOND FLOOR

04/13/20

Sheet Size: 8.5" x 11"

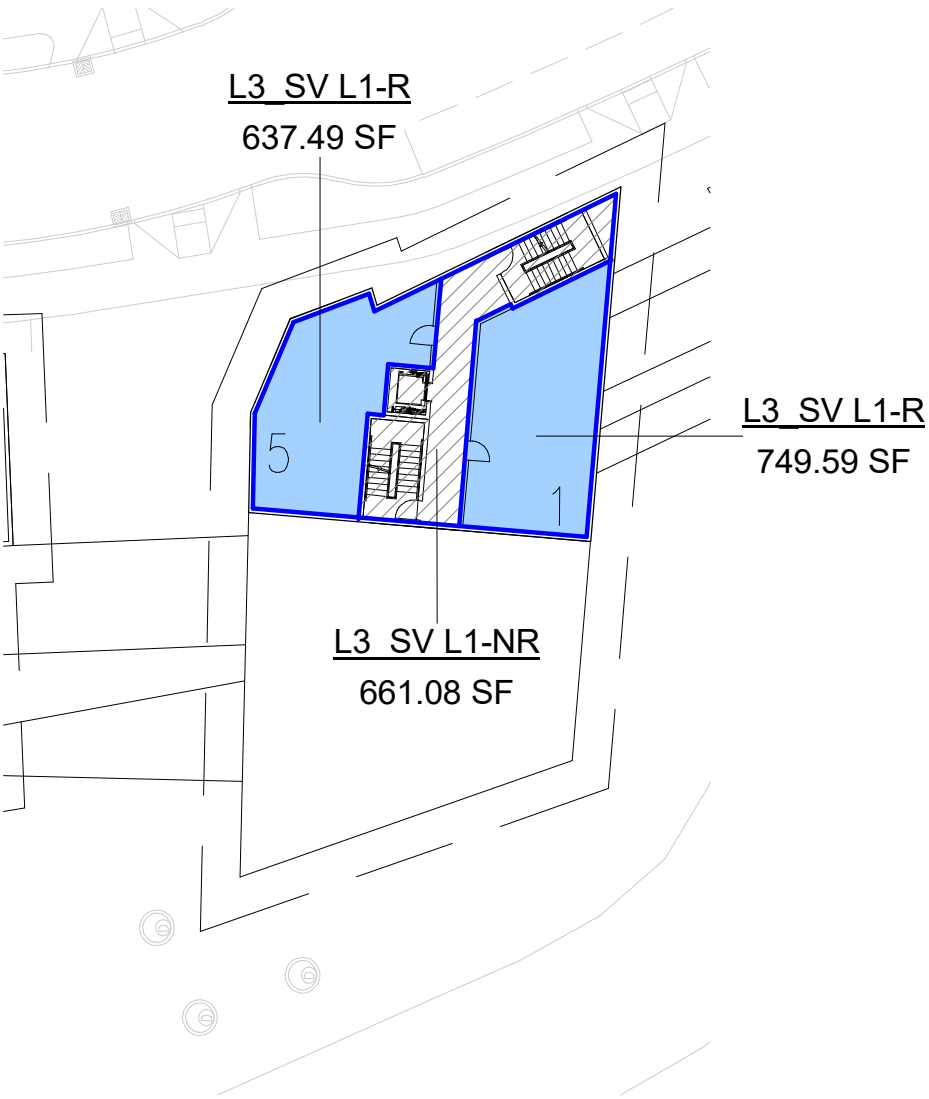


Area Counted Toward FAR

Common Area
Not Counted Toward FAR

Area Boundary

0 30 60

SCALE: 1:30

Background Reference: A-103.1

4/13/2020 8:54:15 AM

design collaborative
617 Western Ave
Seattle, WA 98104
Tel. 206.946.9746
www.wja-dc.com

Snohomish County

Point Wells FAR Review

# SV L1 - THIRD FLOOR

04/13/20

PN: 20006

SV L1-03

Sheet Size: 8.5" x 11"

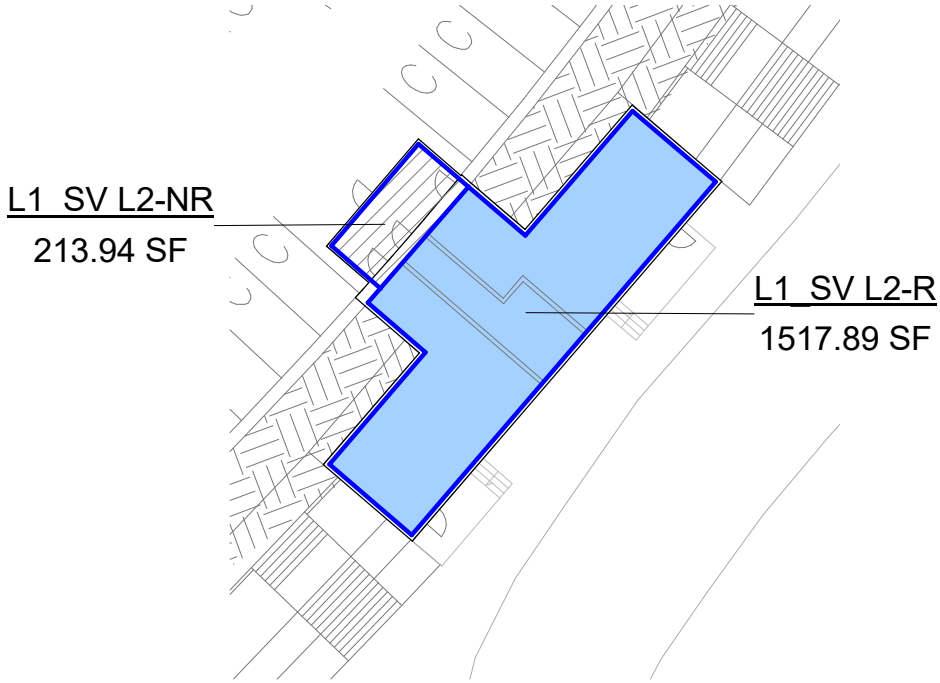


Area Counted Toward FAR

Common Area
Not Counted Toward FAR

Area Boundary

0 30 60

SCALE: 1:30

Background Reference: A-103.0

4/13/2020 8:54:15 AM

design collaborative
617 Western Ave
Seattle, WA 98104
Tel. 206.946.9746
www.wja-dc.com

Snohomish County

Point Wells FAR Review

PN: 20006

SV L2-01

# SV L2 - FIRST FLOOR

04/13/20

Sheet Size: 8.5" x 11"

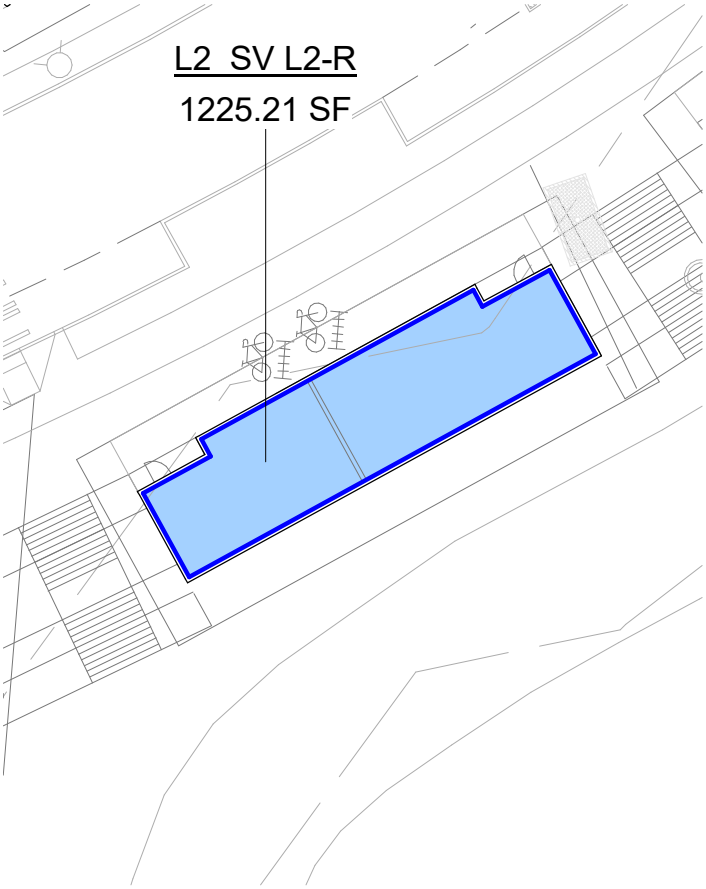


Area Counted Toward FAR

Common Area
Not Counted Toward FAR

Area Boundary

0 30 60

SCALE: 1:30

Background Reference: A-103.0

4/13/2020 8:54:15 AM

wja
design collaborative
617 Western Ave
Seattle, WA 98104
Tel. 206.946.9746
www.wja-dc.com

Snohomish County

Point Wells FAR Review

PN: 20006

SV L2-02

# SV L2 - SECOND FLOOR

04/13/20

Sheet Size: 8.5" x 11"

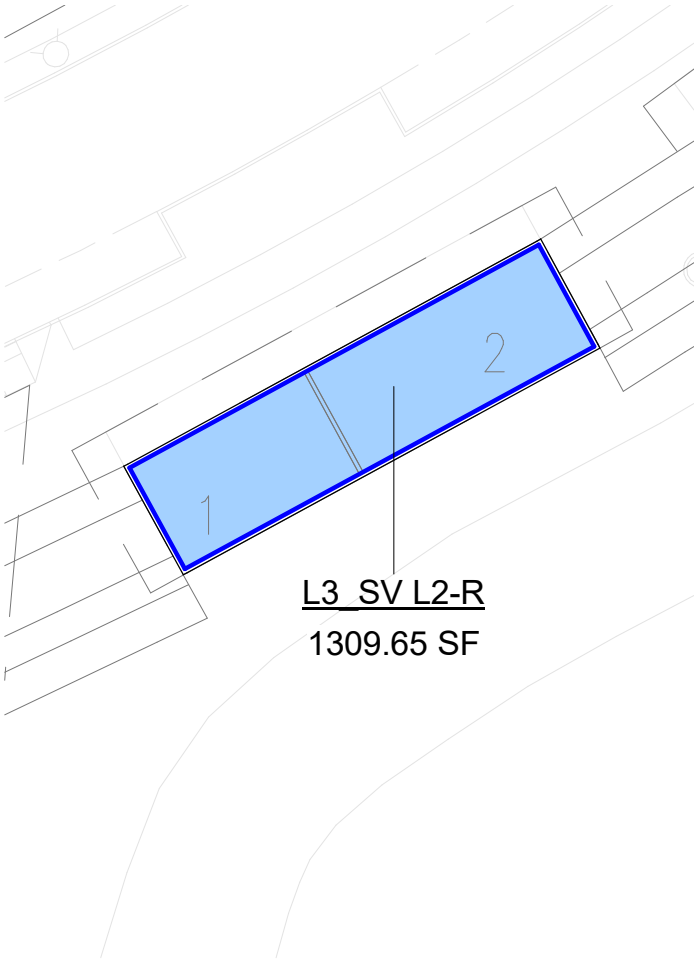


Area Counted Toward FAR

Common Area
Not Counted Toward FAR

Area Boundary

0 30 60

SCALE: 1:30

Background Reference: A-103.1

4/13/2020 8:54:15 AM

wja
design collaborative

617 Western Ave
Seattle, WA 98104
Tel. 206.946.9746
www.wja-dc.com

Snohomish County

Point Wells FAR Review

# SV L2 - THIRD FLOOR

04/13/20

PN: 20006

SV L2-03

Sheet Size: 8.5" x 11"

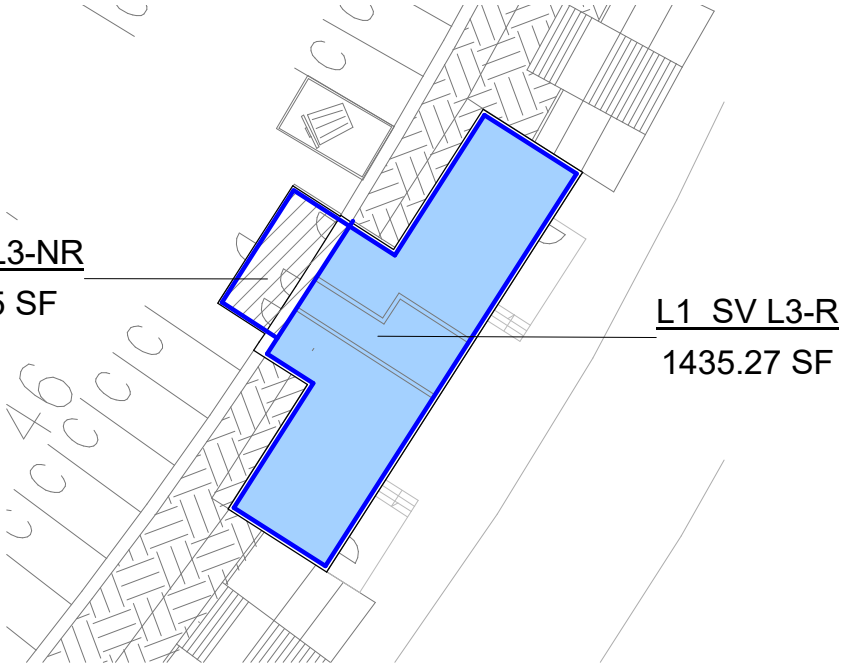


Area Counted Toward FAR

Common Area
Not Counted Toward FAR

Area Boundary

0 30 60

SCALE: 1:30

Background Reference: A-103.0

4/13/2020 8:54:15 AM

wja
design collaborative
617 Western Ave
Seattle, WA 98104
Tel. 206.946.9746
www.wja-dc.com

Snohomish County

Point Wells FAR Review

# SV L3 - FIRST FLOOR

04/13/20

PN: 20006

SV L3-01

Sheet Size: 8.5" x 11"

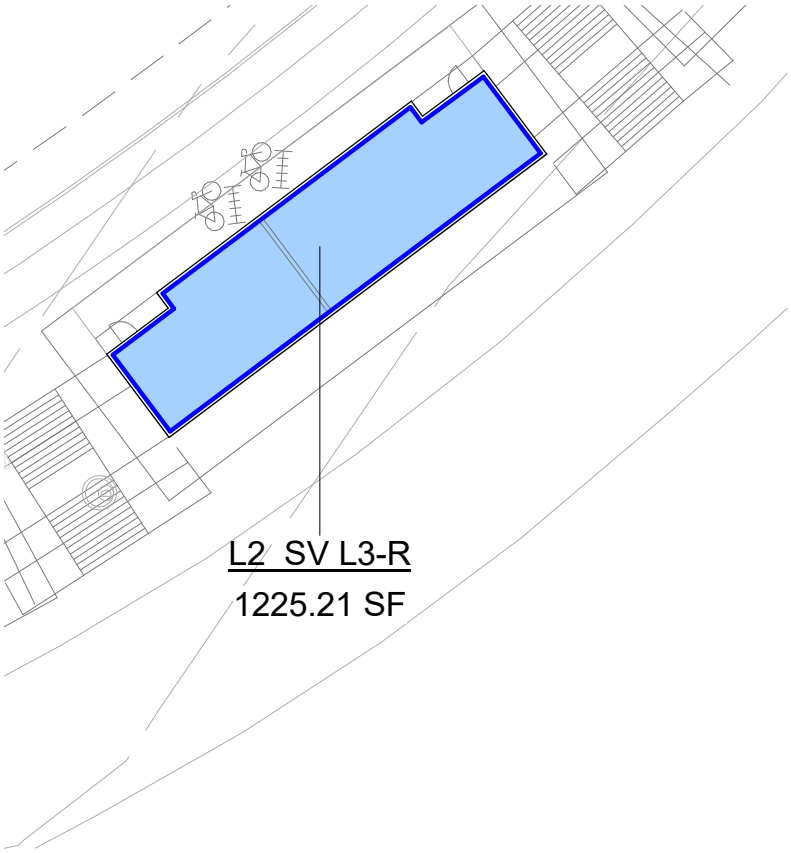


Area Counted Toward FAR

Common Area
Not Counted Toward FAR

Area Boundary

0 30 60

SCALE: 1:30

Background Reference: A-103.0

4/13/2020 8:54:15 AM

wja
design collaborative
617 Western Ave
Seattle, WA 98104
Tel. 206.946.9746
www.wja-dc.com

Snohomish County

Point Wells FAR Review

# SV L3 - SECOND FLOOR

04/13/20

PN: 20006

SV L3-02

Sheet Size: 8.5" x 11"

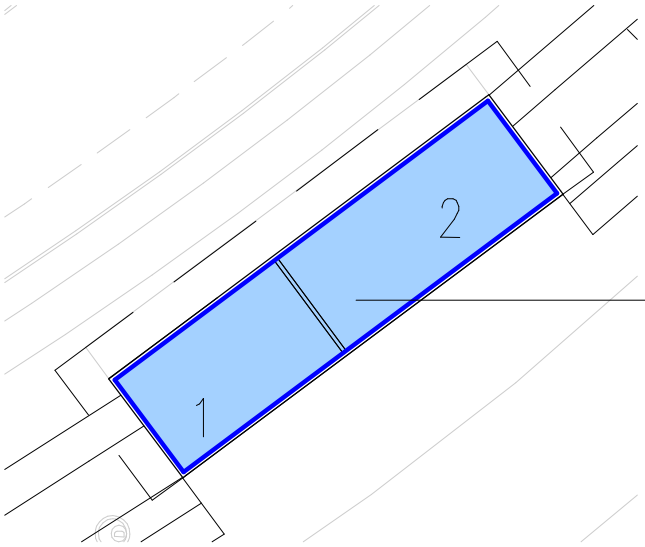


L3_SV L3-R

1309.65 SF

Area Counted Toward FAR

Common Area
Not Counted Toward FAR

Area Boundary

0 30 60

SCALE: 1:30

Background Reference: A-103.1

4/13/2020 8:54:16 AM

design collaborative

617 Western Ave
Seattle, WA 98104
Tel. 206.946.9746
www.wja-dc.com

Snohomish County

Point Wells FAR Review

# SV L3 - THIRD FLOOR

04/13/20

PN: 20006

SV L3-03

Sheet Size: 8.5" x 11"

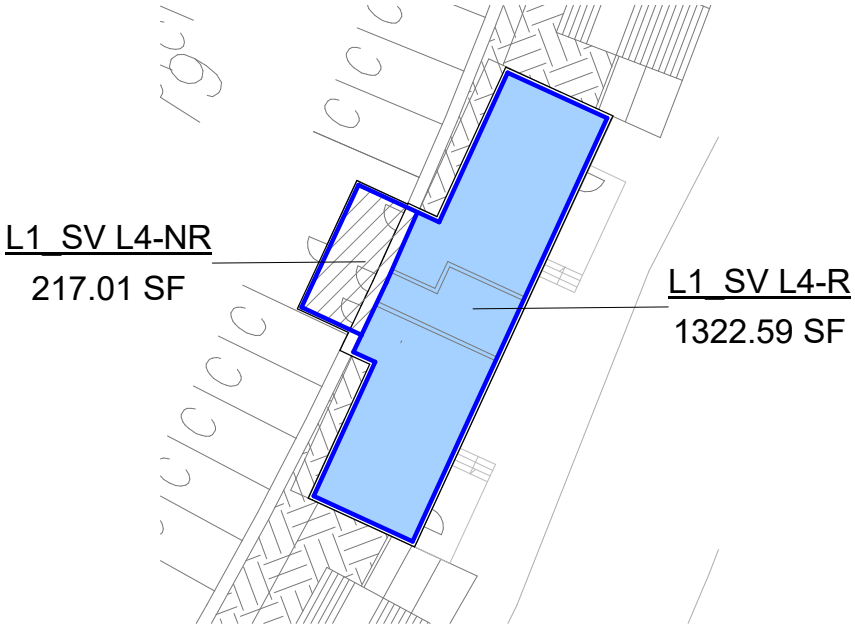


Area Counted Toward FAR

Common Area
Not Counted Toward FAR

Area Boundary

0 30 60

SCALE: 1:30

Background Reference: A-103.0

4/13/2020 8:54:16 AM

wja
design collaborative
617 Western Ave
Seattle, WA 98104
Tel. 206.946.9746
www.wja-dc.com

Snohomish County

Point Wells FAR Review

# SV L4 - FIRST FLOOR

04/13/20

PN: 20006

SV L4-01

Sheet Size: 8.5" x 11"

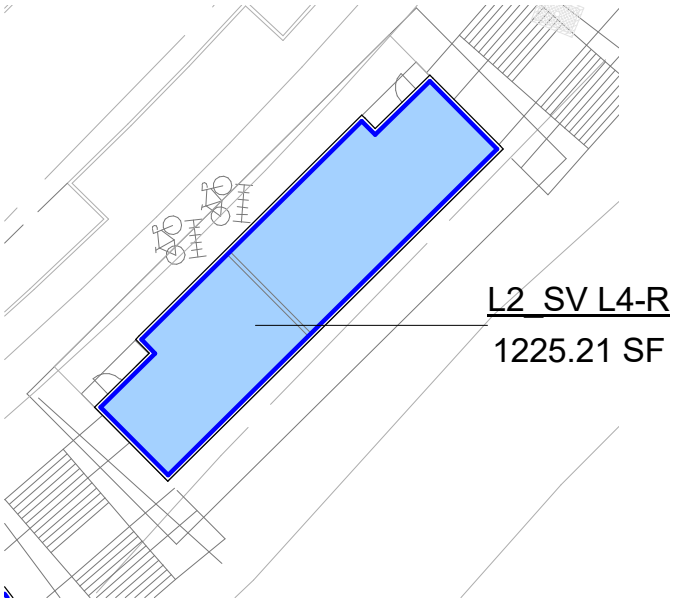


Area Counted Toward FAR

Common Area
Not Counted Toward FAR

Area Boundary

0 30 60

SCALE: 1:30

Background Reference: A-103.0

4/13/2020 8:54:16 AM

wja
design collaborative
617 Western Ave
Seattle, WA 98104
Tel. 206.946.9746
www.wja-dc.com

Snohomish County

Point Wells FAR Review

PN: 20006

SV L4-02

# SV L4 - SECOND FLOOR

04/13/20

Sheet Size: 8.5" x 11"

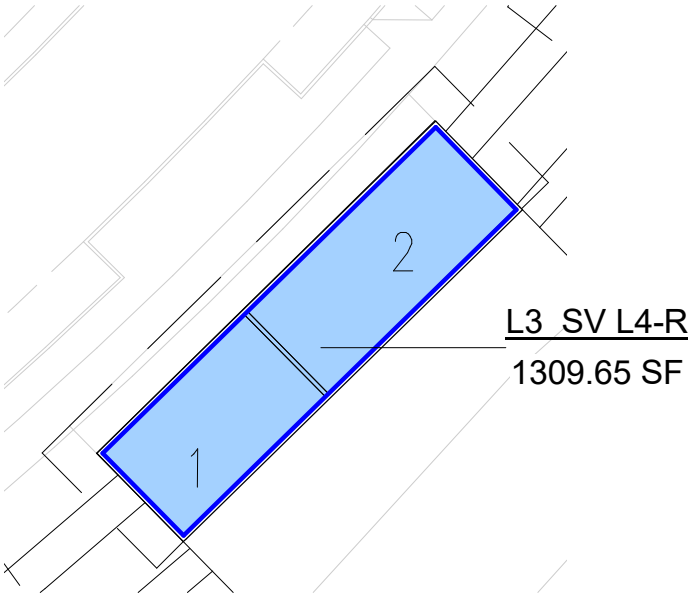


Area Counted Toward FAR

Common Area
Not Counted Toward FAR

Area Boundary

0 30 60

SCALE: 1:30

Background Reference: A-103.1

4/13/2020 8:54:16 AM

wja
design collaborative
617 Western Ave
Seattle, WA 98104
Tel. 206.946.9746
www.wja-dc.com

Snohomish County

Point Wells FAR Review

# SV L4 - THIRD FLOOR

04/13/20

PN: 20006

SV L4-03

Sheet Size: 8.5" x 11"

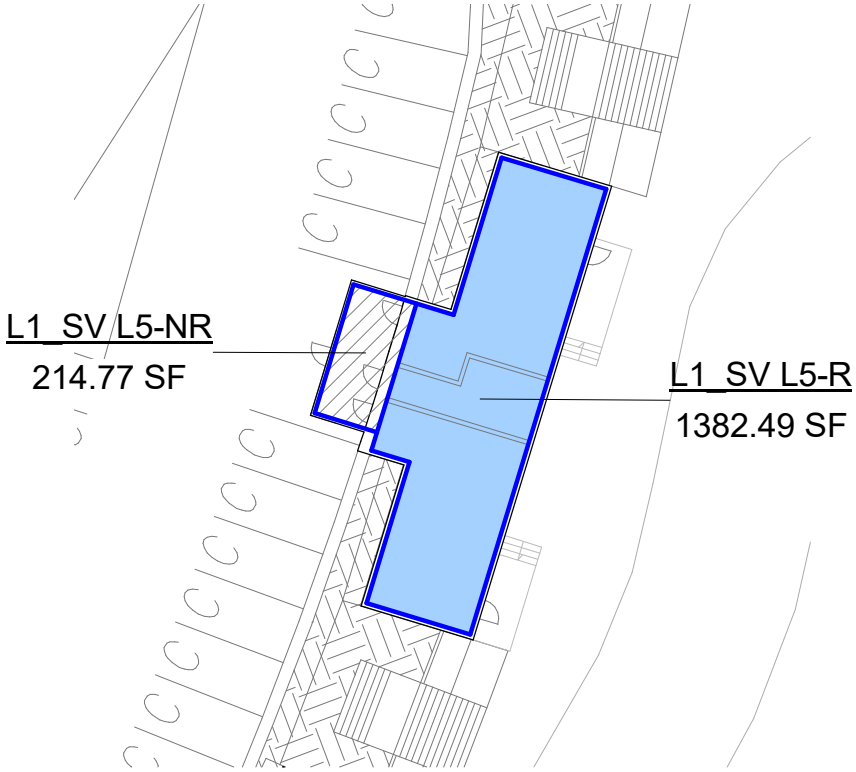


Area Counted Toward FAR

Common Area
Not Counted Toward FAR

Area Boundary

0 30 60

SCALE: 1:30

Background Reference: A-103.0

4/13/2020 8:54:16 AM

wja
design collaborative
617 Western Ave
Seattle, WA 98104
Tel. 206.946.9746
www.wja-dc.com

Snohomish County

Point Wells FAR Review

SV L5 - FIRST FLOOR

04/13/20

PN: 20006

SV L5-01

Sheet Size: 8.5" x 11"

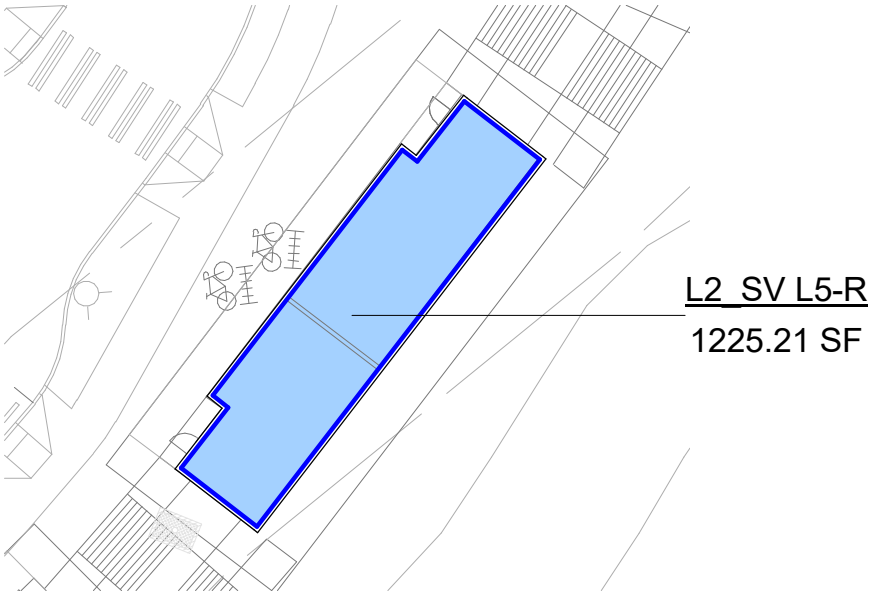


Area Counted Toward FAR

Common Area
Not Counted Toward FAR

Area Boundary

0 30 60

SCALE: 1:30

Background Reference: A-103.0

4/13/2020 8:54:16 AM

design collaborative
617 Western Ave
Seattle, WA 98104
Tel. 206.946.9746
www.wja-dc.com

Snohomish County

Point Wells FAR Review

PN: 20006

SV L5-02

# SV L5 - SECOND FLOOR

04/13/20

Sheet Size: 8.5" x 11"

Area Counted Toward FAR

Common Area
Not Counted Toward FAR

Area Boundary

0 30 60

SCALE: 1:30

Background Reference: A-103.1

4/13/2020 8:54:16 AM

wja
design collaborative
617 Western Ave
Seattle, WA 98104
Tel. 206.946.9746
www.wja-dc.com

Snohomish County

Point Wells FAR Review

# SV L5 - THIRD FLOOR

04/13/20

PN: 20006

SV L5-03

Sheet Size: 8.5" x 11"

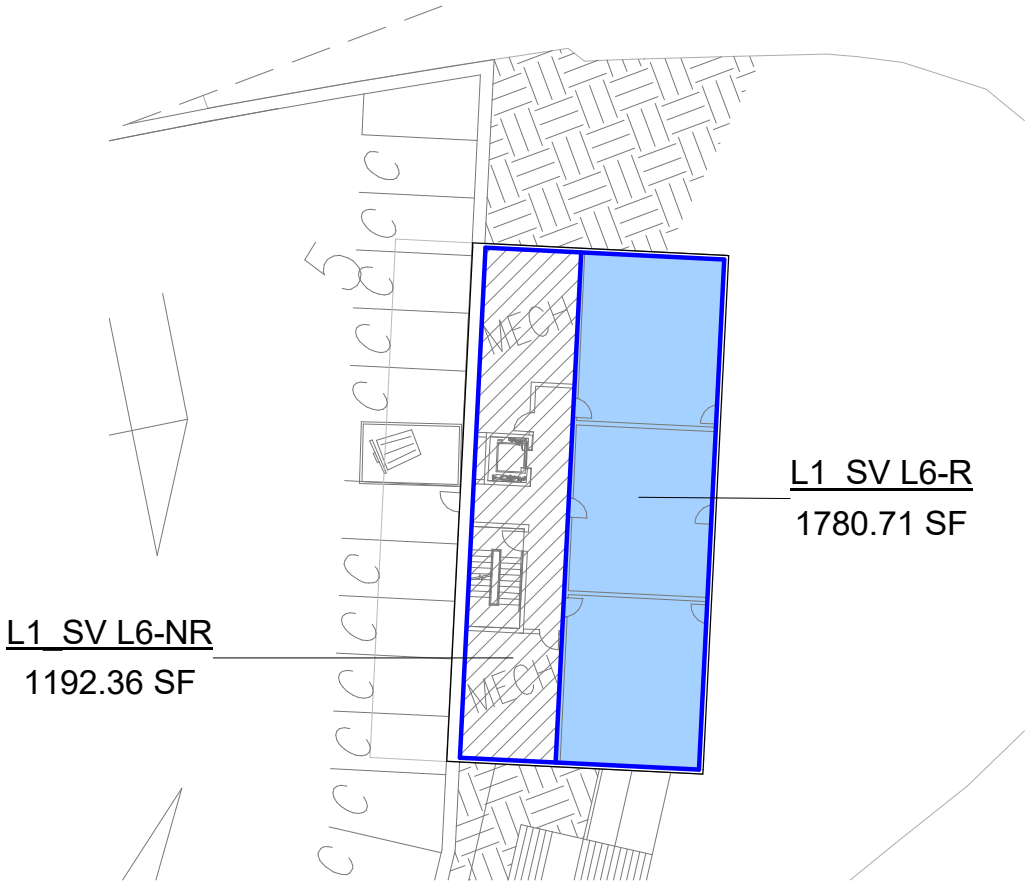


Area Counted Toward FAR

Common Area
Not Counted Toward FAR

Area Boundary

0 30 60

SCALE: 1:30

Background Reference: A-103.0

4/13/2020 8:54:16 AM

wja
design collaborative
617 Western Ave
Seattle, WA 98104
Tel. 206.946.9746
www.wja-dc.com

Snohomish County

Point Wells FAR Review

# SV L6 - FIRST FLOOR

04/13/20

PN: 20006

SV L6-01

Sheet Size: 8.5" x 11"

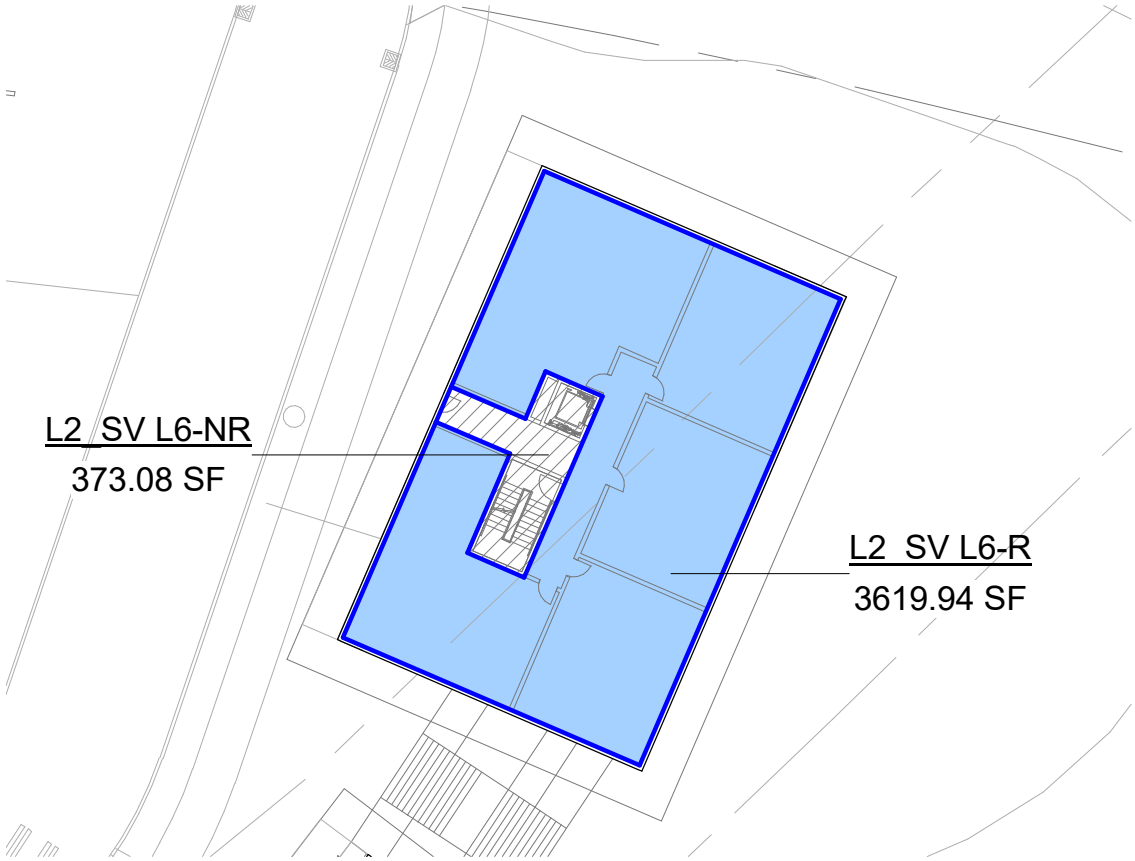


Area Counted Toward FAR

Common Area
Not Counted Toward FAR

Area Boundary

0 30 60

SCALE: 1:30

Background Reference: A-103.0

4/13/2020 8:54:16 AM

wja
design collaborative
617 Western Ave
Seattle, WA 98104
Tel. 206.946.9746
www.wja-dc.com

Snohomish County

Point Wells FAR Review

# SV L6 - SECOND FLOOR

04/13/20

PN: 20006

SV L6-02

Sheet Size: 8.5" x 11"

Area Counted Toward FAR

Common Area
Not Counted Toward FAR

Area Boundary

0 30 60

SCALE: 1:30

Background Reference: A-103.1

4/13/2020 8:54:17 AM

design collaborative
617 Western Ave
Seattle, WA 98104
Tel. 206.946.9746
www.wja-dc.com

Snohomish County

Point Wells FAR Review

# SV L6 - THIRD FLOOR

04/13/20

PN: 20006

SV L6-03

Sheet Size: 8.5" x 11"

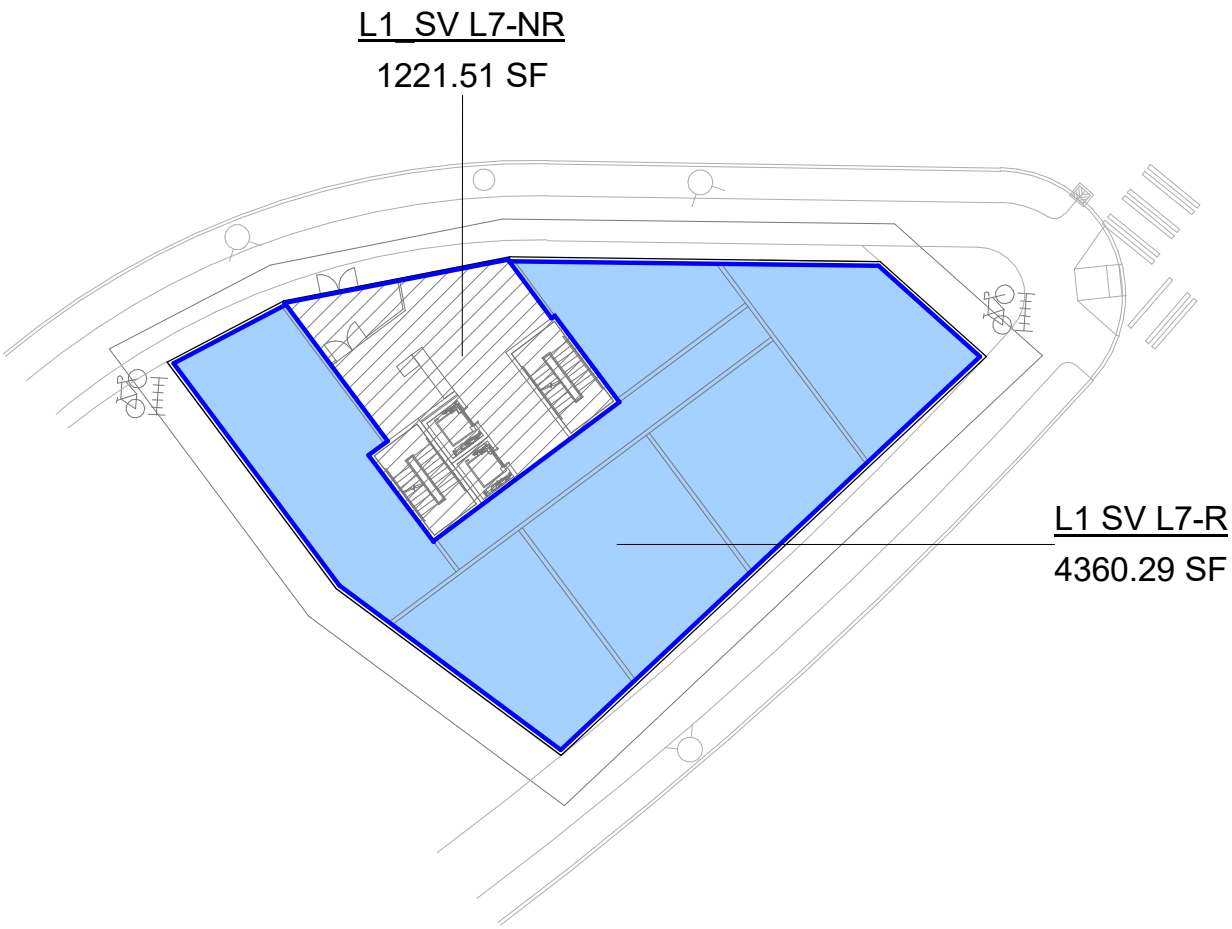


Area Counted Toward FAR

Common Area
Not Counted Toward FAR

Area Boundary

0 30 60

SCALE: 1:30

Background Reference: A-103.0

4/13/2020 8:54:17 AM

design collaborative
617 Western Ave
Seattle, WA 98104
Tel. 206.946.9746
www.wja-dc.com

Snohomish County

Point Wells FAR Review

# SV L7 - FIRST FLOOR

04/13/20

PN: 20006

SV L7-01

Sheet Size: 8.5" x 11"

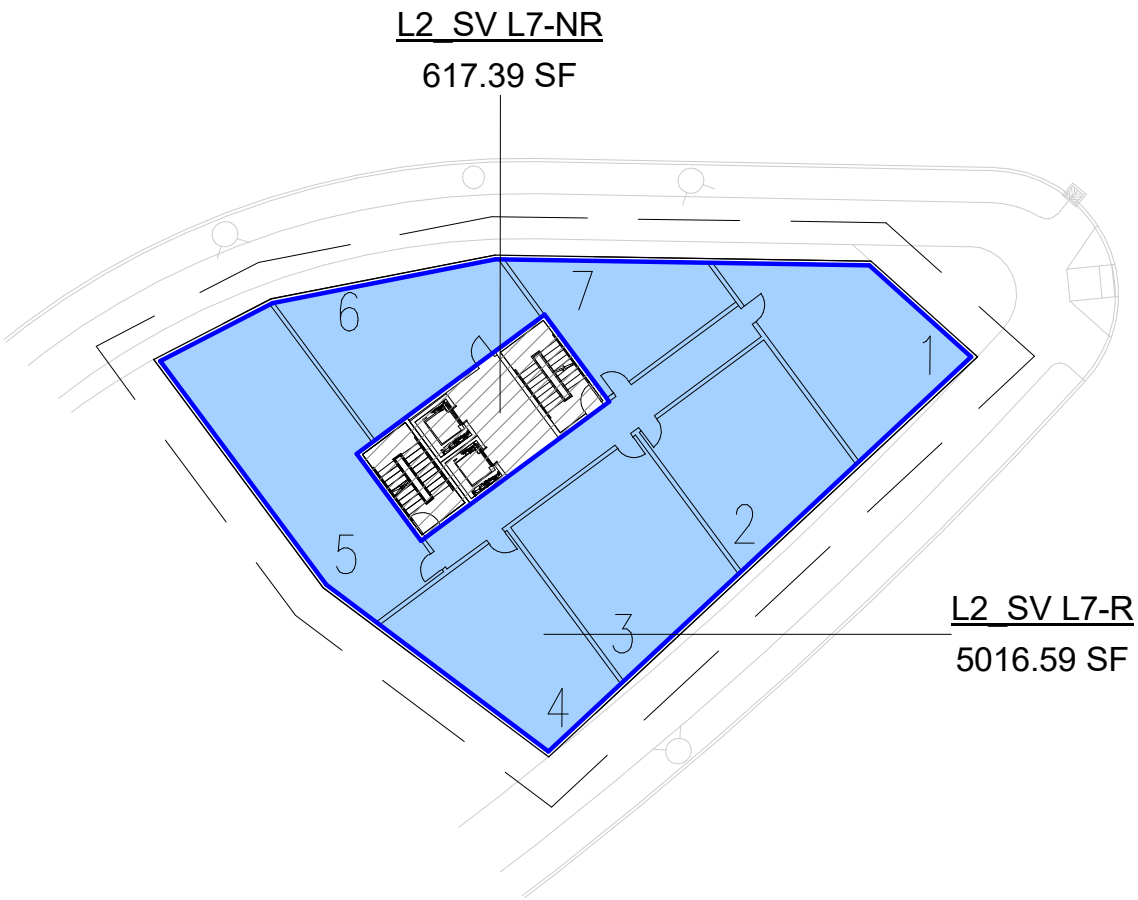


Area Counted Toward FAR

Common Area
Not Counted Toward FAR

Area Boundary

0 30 60

SCALE: 1:30

**LEVELS 3-6 SIMILAR**

Background Reference: A-103.1

4/13/2020 8:54:17 AM

wja design collaborative
617 Western Ave
Seattle, WA 98104
Tel. 206.946.9746
www.wja-dc.com

Snohomish County

Point Wells FAR Review

# SV L7 - SECOND FLOOR

04/13/20

PN: 20006

SV L7-02

Sheet Size: 8.5" x 11"

Area Counted Toward FAR

Common Area
Not Counted Toward FAR

Area Boundary

0 30 60

SCALE: 1:30

Background Reference: A-103.0

4/13/2020 8:54:17 AM

wja
design collaborative
617 Western Ave
Seattle, WA 98104
Tel. 206.946.9746
www.wja-dc.com

Snohomish County

Point Wells FAR Review

# SV L8 - FIRST FLOOR

04/13/20

PN: 20006

SV L8-01

Sheet Size: 8.5" x 11"

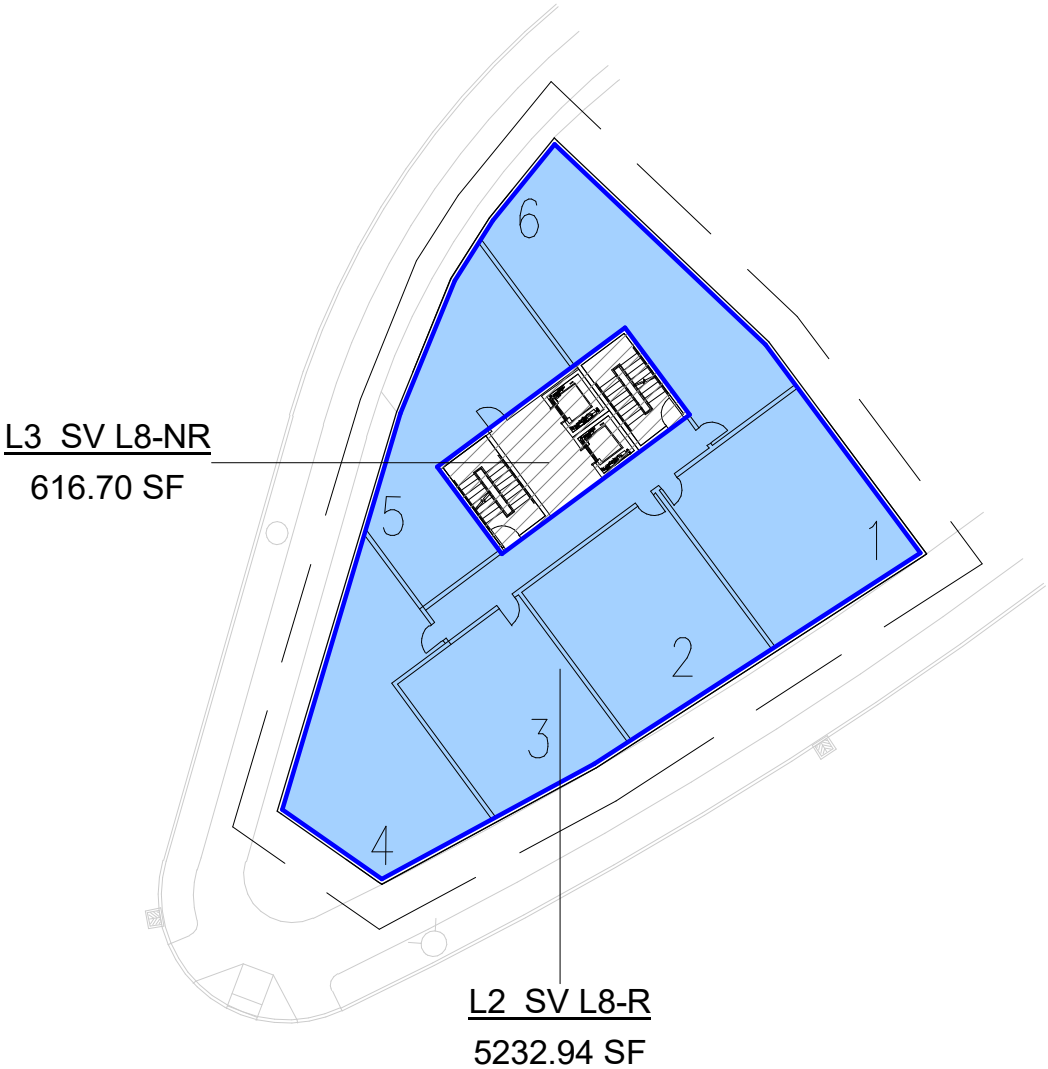


Area Counted Toward FAR

Common Area
Not Counted Toward FAR

Area Boundary

0 30 60

SCALE: 1:30

**LEVELS 3-6 SIMILAR**

Background Reference: A-103.1

4/13/2020 8:54:17 AM

wja
design collaborative
617 Western Ave
Seattle, WA 98104
Tel. 206.946.9746
www.wja-dc.com

Snohomish County

Point Wells FAR Review

# SV L8 - SECOND FLOOR

04/13/20

PN: 20006

SV L8-02

Sheet Size: 8.5" x 11"

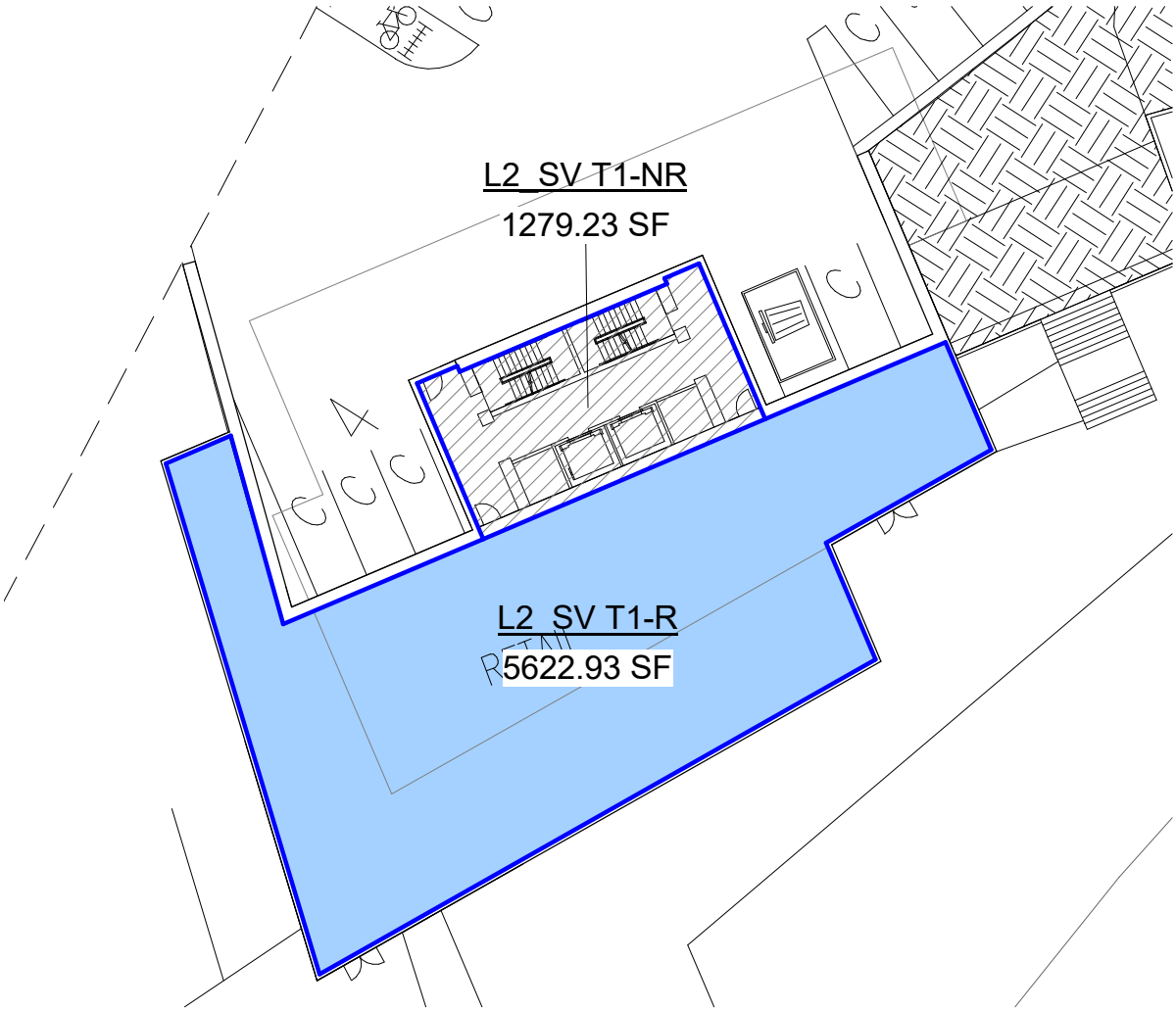


Area Counted Toward FAR

Common Area
Not Counted Toward FAR

Area Boundary

0 30 60

SCALE: 1:30

Background Reference: A-103

4/13/2020 8:59:29 AM

wja design collaborative
617 Western Ave
Seattle, WA 98104
Tel. 206.946.9746
www.wja-dc.com

Snohomish County

Point Wells FAR Review

# SV T1 - FIRST FLOOR

04/13/20

PN: 20006

SV T1-01

Sheet Size: 8.5" x 11"

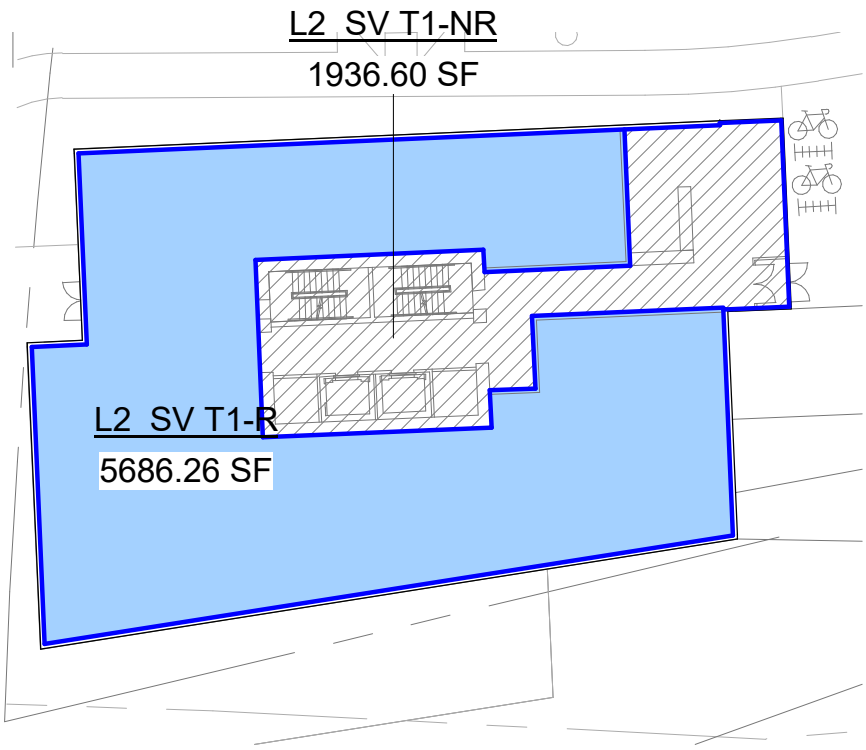


Area Counted Toward FAR

Common Area
Not Counted Toward FAR

Area Boundary

0 30 60

SCALE: 1:30

Background Reference: A-103

4/13/2020 8:59:29 AM

wja
design collaborative

617 Western Ave
Seattle, WA 98104
Tel. 206.946.9746
www.wja-dc.com

Snohomish County

Point Wells FAR Review

PN: 20006

SV T1-02

# SV T1 - SECOND FLOOR

04/13/20

Sheet Size: 8.5" x 11"

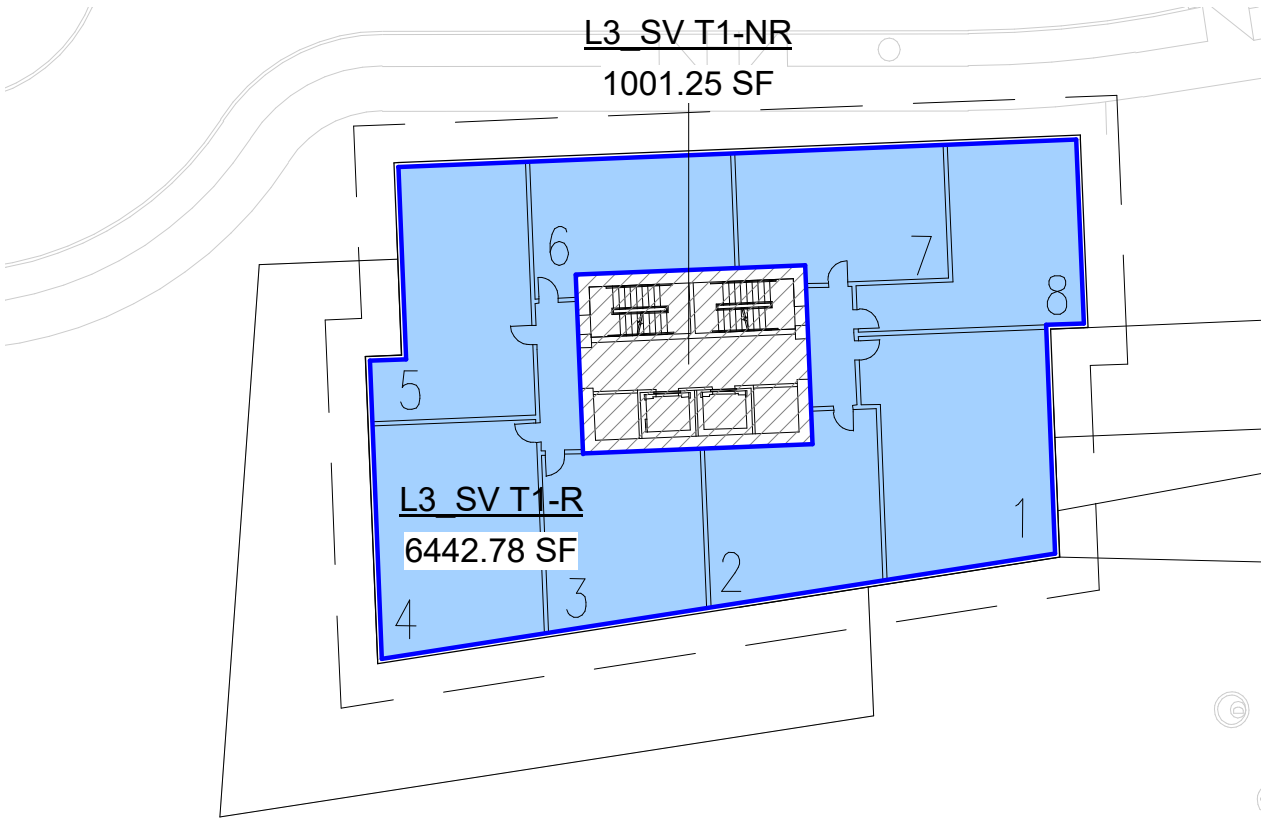


Area Counted Toward FAR

Common Area
Not Counted Toward FAR

Area Boundary

0 30 60

SCALE: 1:30

**LEVELS 3-8 SIMILAR**

Background Reference: A-103

4/13/2020 8:59:29 AM

wja
design collaborative

617 Western Ave
Seattle, WA 98104
Tel. 206.946.9746
www.wja-dc.com

Snohomish County

Point Wells FAR Review

# SV T1 - THIRD FLOOR

04/13/20

PN: 20006

SV T1-03

Sheet Size: 8.5" x 11"

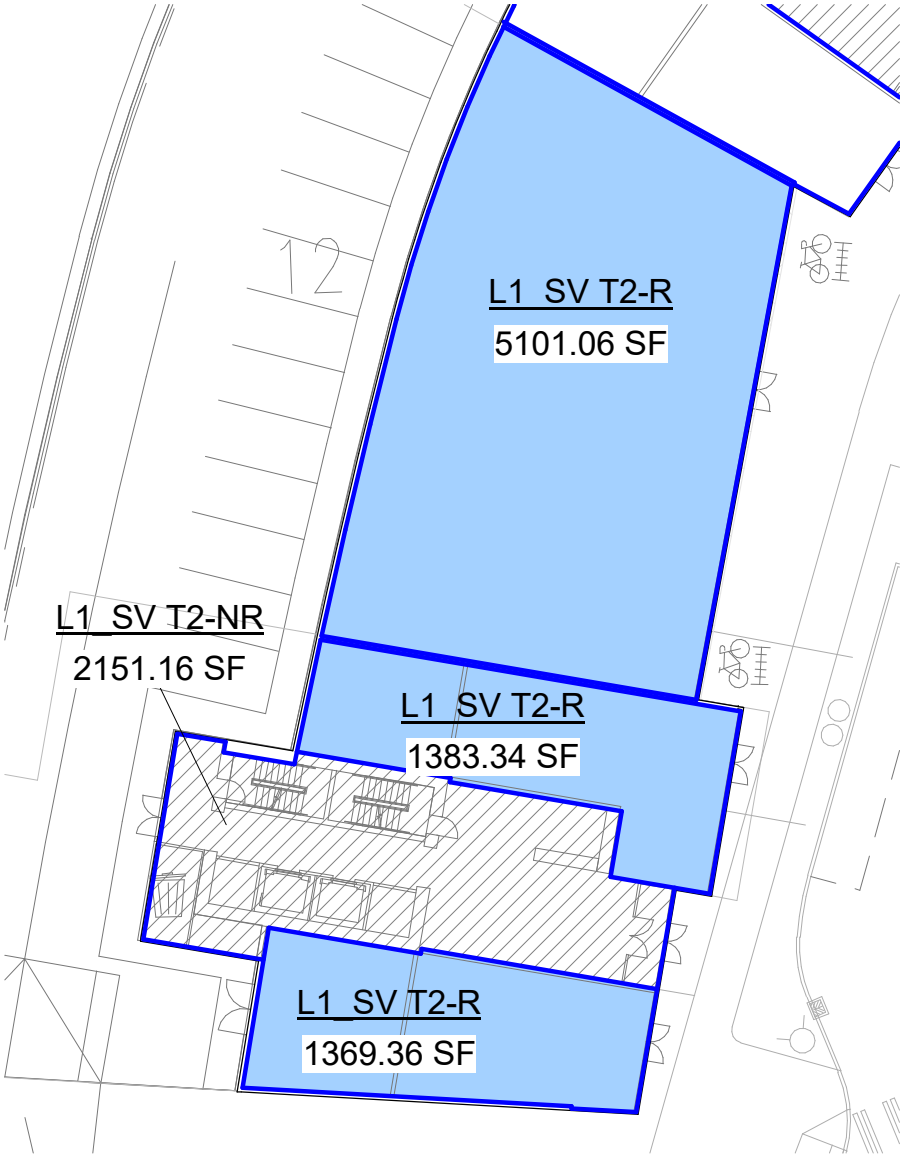


Area Counted Toward FAR

Common Area
Not Counted Toward FAR

Area Boundary

0 30 60

SCALE: 1:30

Background Reference: A-103

4/13/2020 9:04:54 AM

wja design collaborative
617 Western Ave
Seattle, WA 98104
Tel. 206.946.9746
www.wja-dc.com

Snohomish County

Point Wells FAR Review

# SV T2 - FIRST FLOOR

04/13/20

PN: 20006

SV T2-01

Sheet Size: 8.5" x 11"

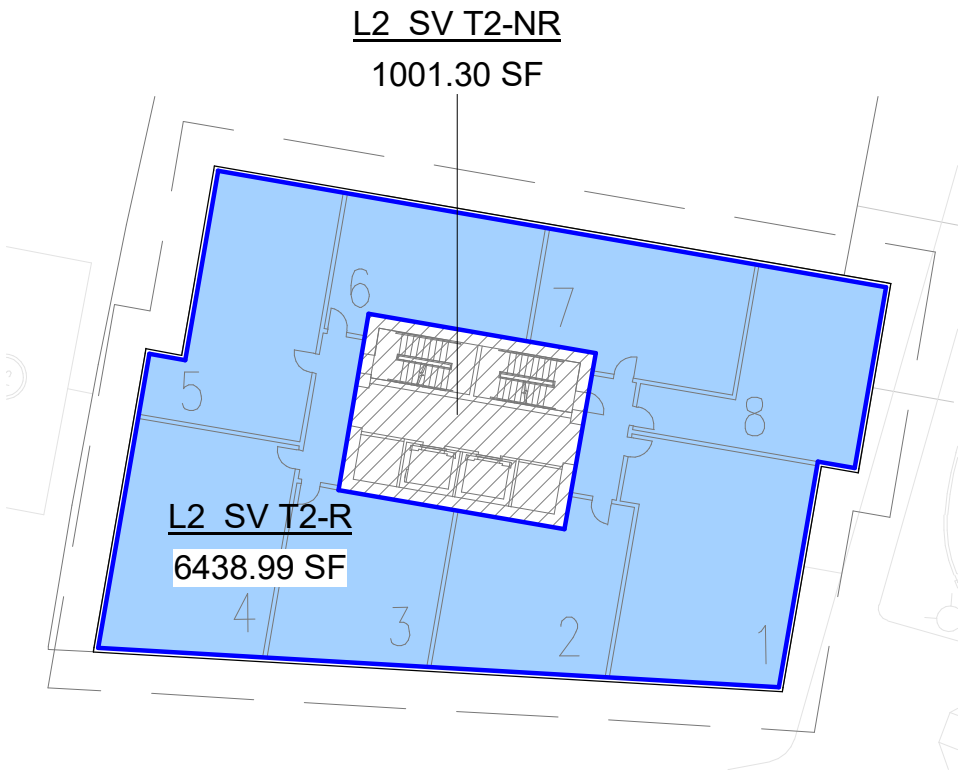


Area Counted Toward FAR

Common Area
Not Counted Toward FAR

Area Boundary

0 30 60

SCALE: 1:30

**LEVELS 3-12 SIMILAR**

Background Reference: A-103

4/13/2020 9:04:54 AM

wja design collaborative
617 Western Ave
Seattle, WA 98104
Tel. 206.946.9746
www.wja-dc.com

Snohomish County

Point Wells FAR Review

# SV T2 - SECOND FLOOR

04/13/20

PN: 20006

SV T2-02

Sheet Size: 8.5" x 11"

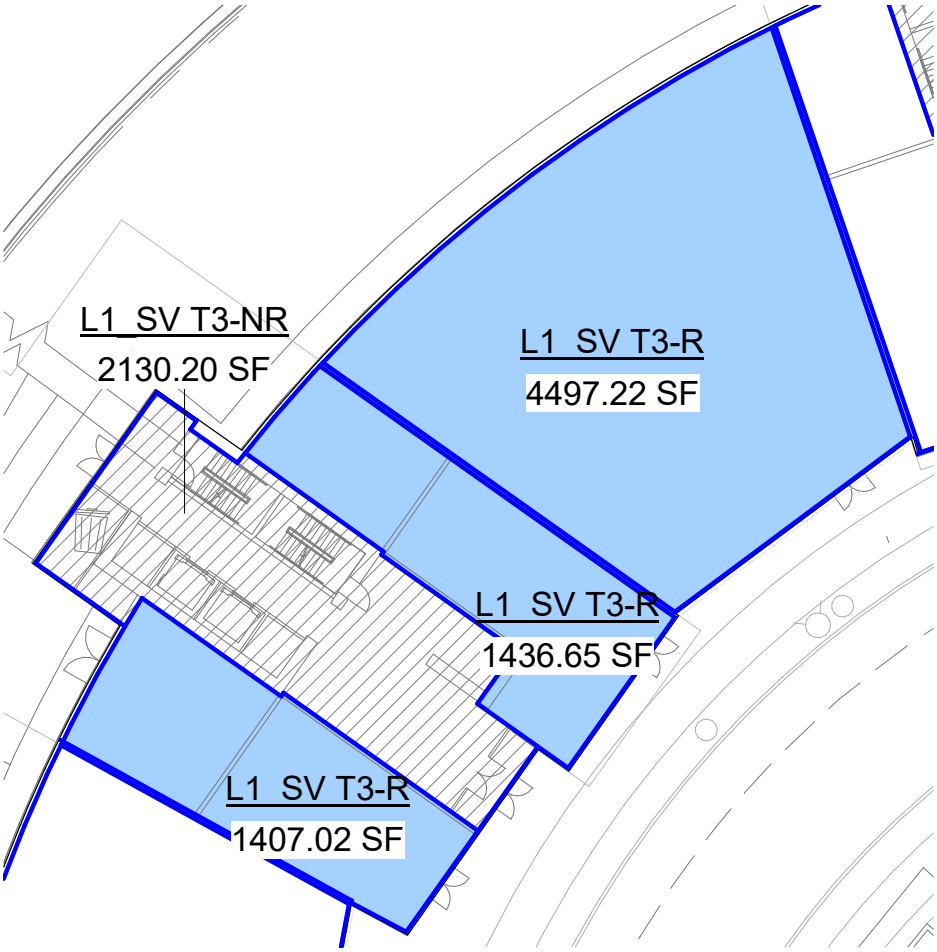


Area Counted Toward FAR

Common Area
Not Counted Toward FAR

Area Boundary

0 30 60

SCALE: 1:30

Background Reference: A-103

4/13/2020 9:04:54 AM

wja
design collaborative
617 Western Ave
Seattle, WA 98104
Tel. 206.946.9746
www.wja-dc.com

Snohomish County

Point Wells FAR Review

# SV T3 - FIRST FLOOR

04/13/20

PN: 20006

SV T3-01

Sheet Size: 8.5" x 11"

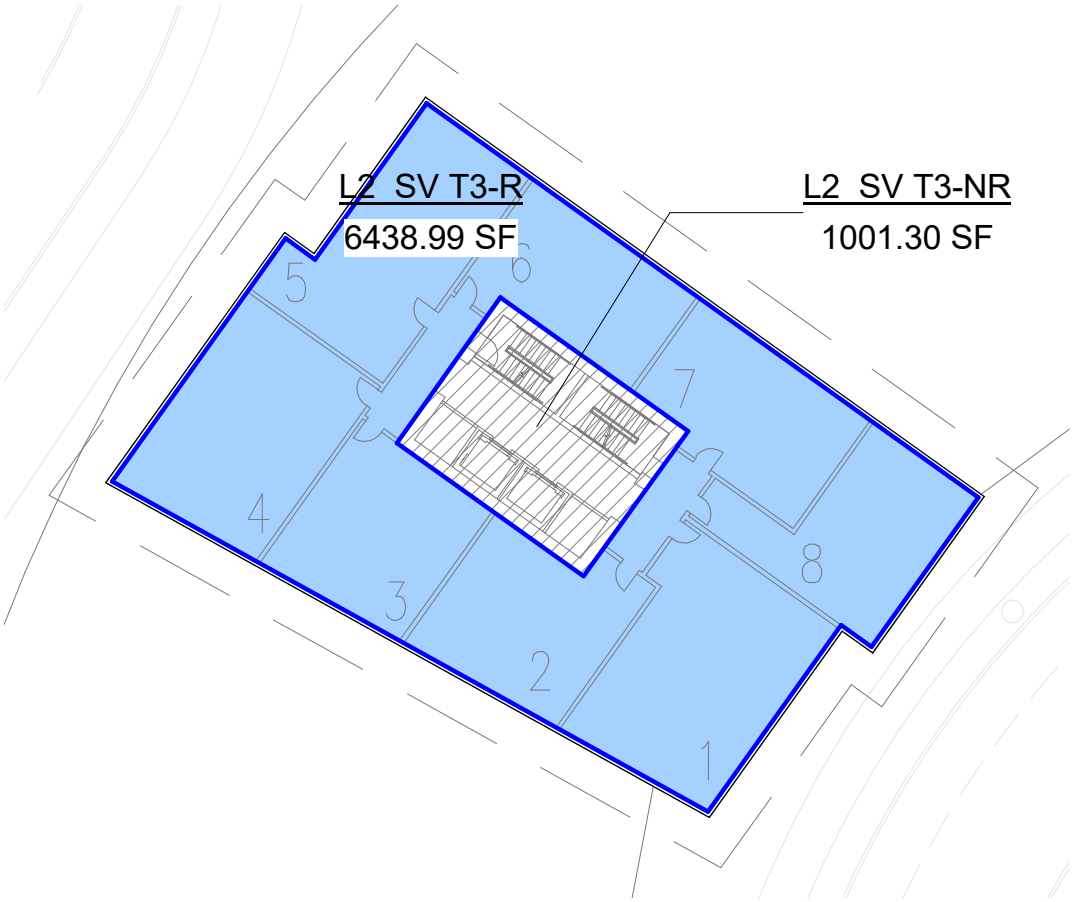


Area Counted Toward FAR

Common Area
Not Counted Toward FAR

Area Boundary

0 30 60

SCALE: 1:30

**LEVELS 3-14 SIMILAR**

Background Reference: A-103

4/13/2020 9:04:54 AM

wja
design collaborative
617 Western Ave
Seattle, WA 98104
Tel. 206.946.9746
www.wja-dc.com

Snohomish County

Point Wells FAR Review

# SV T3 - SECOND FLOOR

04/13/20

PN: 20006

SV T3-02

Sheet Size: 8.5" x 11"

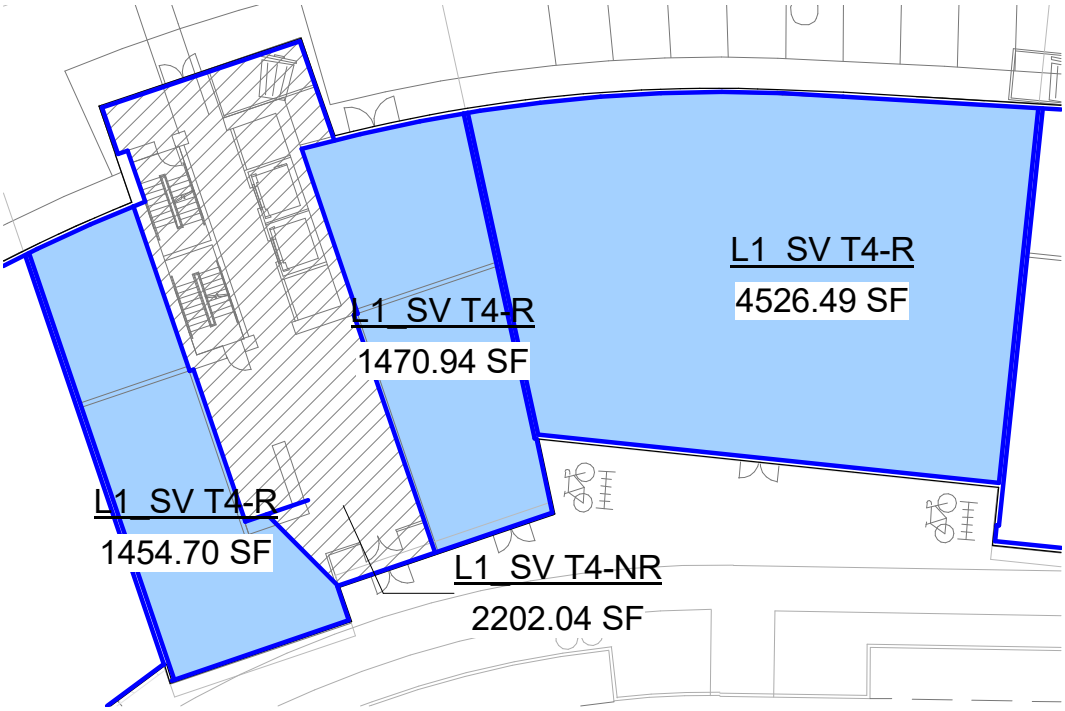


Area Counted Toward FAR

Common Area
Not Counted Toward FAR

Area Boundary

0 30 60

SCALE: 1:30

Background Reference: A-103

4/13/2020 9:04:55 AM

wja design collaborative

617 Western Ave
Seattle, WA 98104
Tel. 206.946.9746
www.wja-dc.com

Snohomish County

Point Wells FAR Review

# SV T4 - FIRST FLOOR

04/13/20

PN: 20006

SV T4-01

Sheet Size: 8.5" x 11"

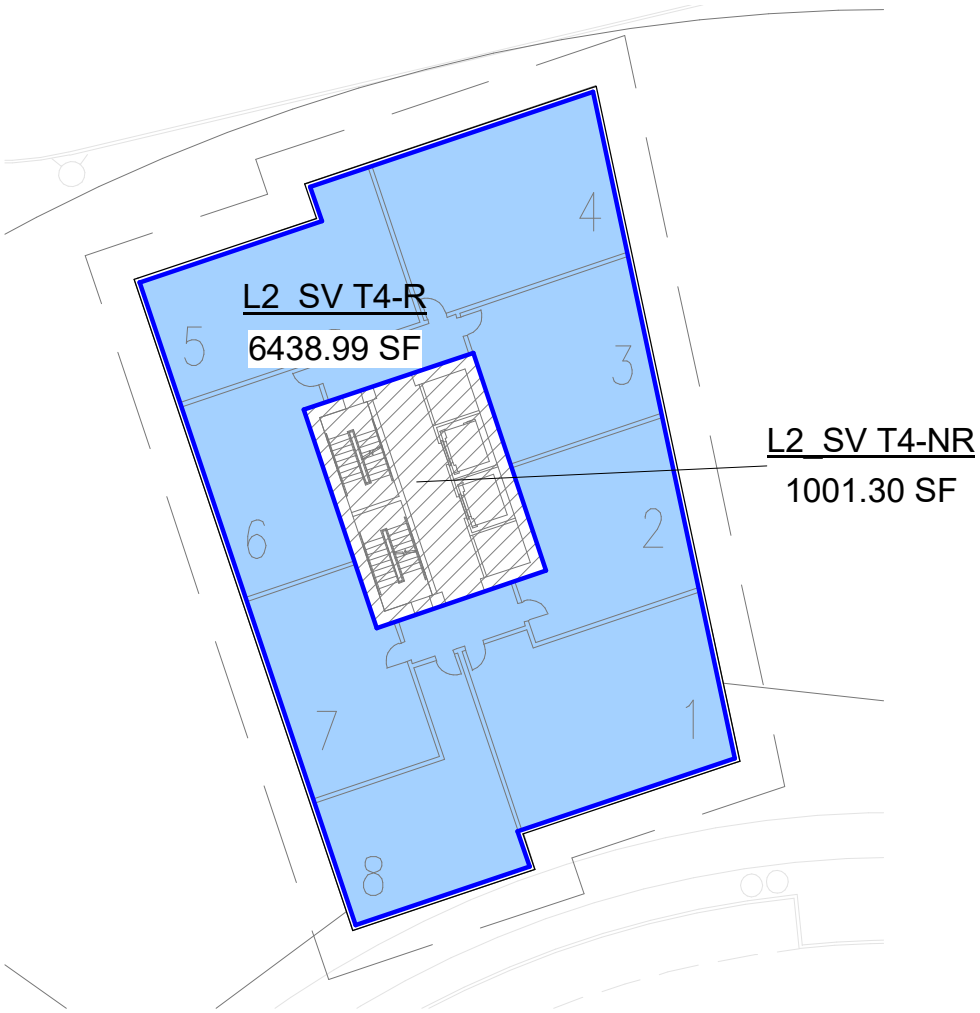


Area Counted Toward FAR

Common Area
Not Counted Toward FAR

Area Boundary

0 30 60

SCALE: 1:30

**LEVELS 3-16 SIMILAR**

Background Reference: A-103

4/13/2020 9:04:55 AM

wja
design collaborative

617 Western Ave
Seattle, WA 98104
Tel. 206.946.9746
www.wja-dc.com

Snohomish County

Point Wells FAR Review

# SV T4 - SECOND FLOOR

04/13/20

PN: 20006

SV T4-02

Sheet Size: 8.5" x 11"

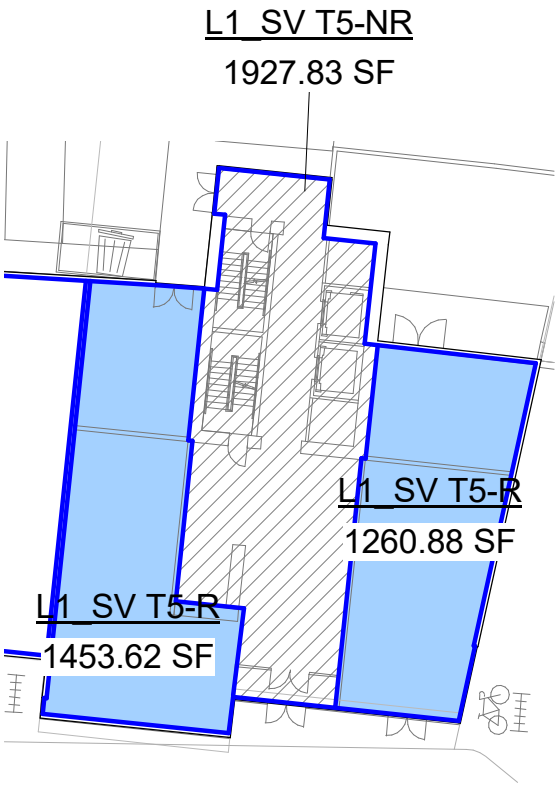


Area Counted Toward FAR

Common Area
Not Counted Toward FAR

Area Boundary

0 30 60

SCALE: 1:30

Background Reference: A-103

4/13/2020 9:04:55 AM

design collaborative
617 Western Ave
Seattle, WA 98104
Tel. 206.946.9746
www.wja-dc.com

Snohomish County

Point Wells FAR Review

# SV T5 - FIRST FLOOR

04/13/20

PN: 20006

SV T5-01

Sheet Size: 8.5" x 11"

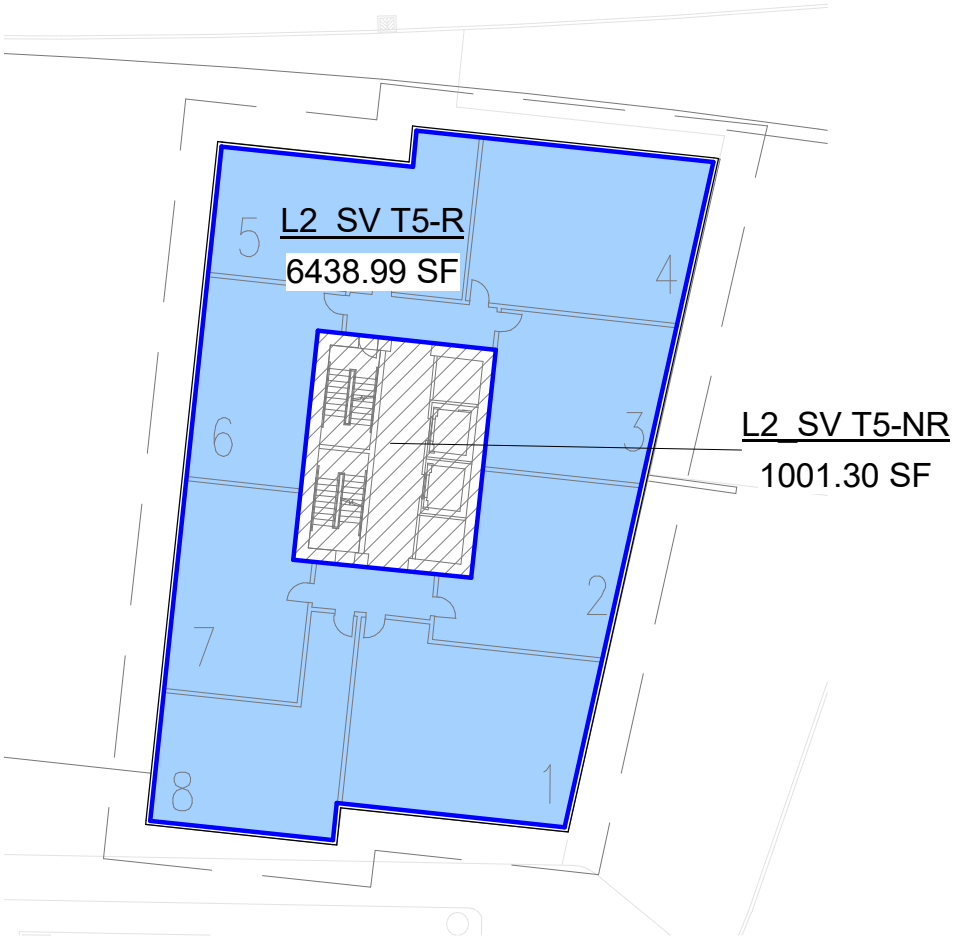


Area Counted Toward FAR

Common Area
Not Counted Toward FAR

Area Boundary

0 30 60

SCALE: 1:30

**LEVELS 3-14 SIMILAR**

Background Reference: A-103

4/13/2020 9:04:55 AM

wja
design collaborative

617 Western Ave
Seattle, WA 98104
Tel. 206.946.9746
www.wja-dc.com

Snohomish County

Point Wells FAR Review

# SV T5 - SECOND FLOOR

04/13/20

PN: 20006

SV T5-02

Sheet Size: 8.5" x 11"

# Appendix B: Area Spreadsheets

# APPENDIX B - AREA SPREADSHEETS

## AREA TOTALS AND FAR CALCULATION

| *Central Village* | |
|---|---|
| ***BLDG*** | ***AREA*** |
| CV L1 | 11493.79 |
| CV L2 | 11031.9 |
| CV L3 | 11072.87 |
| CV L4 | 10885.72 |
| CV L5 | 10956.05 |
| CV L6 | 11593.81 |
| CV L7 | 29792.15 |
| CV L8 | 23942.14 |
| CV L9 | 23993.2 |
| CV L10 | 24828.56 |
| CV L11 | 35554.61 |
| CV L12 | 25607.88 |
| CV L13 | 29291.26 |
| CV T1 | 69,892.45 |
| CV T2 | 70,672.50 |
| CV T3 | 64,171.98 |
| CV T4 | 64,156.35 |
| CV T5 | 70,597.50 |
| CV T6 | 64,185.54 |
| CV T7 | 70,093.34 |
| | |
| ***Subtotal*** | 733,813.60 |

| | |
|---|---|
| ***Area Total*** | 1,577,304.80 |
| ***Site Area*** | 2,653,620.00 |
| ***FAR*** | 0.594397389 |

| *North Village* | |
|---|---|
| ***BLDG*** | ***AREA*** |
| NV L1 | 18,010.04 |
| NV L2 | 26,911.91 |
| NV L3 | 66,739.28 |
| NV T1 | 82,538.00 |
| NV T2 | 82,538.00 |
| NV T3 | 82,538.00 |
| NV T4 | 82,538.00 |
| | |
| ***Subtotal*** | 441,813.23 |

| *Other* | |
|---|---|
| ***BLDG*** | ***AREA*** |
| Public Bldg | 23,088.89 |
| | |
| ***Subtotal*** | 23,088.89 |

| *South Village* | |
|---|---|
| ***BLDG*** | ***AREA*** |
| SV L1 | 7,142.71 |
| SV L2 | 4,052.75 |
| SV L3 | 3,970.13 |
| SV L4 | 3,857.45 |
| SV L5 | 3,917.35 |
| SV L6 | 8,977.67 |
| SV L7 | 44,493.01 |
| SV L8 | 46512.1 |
| SV T1 | 49,965.87 |
| SV T2 | 52926.69 |
| SV T3 | 52,413.82 |
| SV T4 | 52,572.10 |
| SV T5 | 47,787.43 |
| | |
| ***Subtotal*** | 378,589.08 |

Notes:

1. Building Common areas not included in FAR calculation.
2. Site Area taken from Applicant documents. WJA measurements were similar.
3. Urban Plaza not included in this study.

AREA - CV L1

| Level | Area (sf) | Area Type | Name |
|---|---|---|---|
| LEVEL 1 | 1193.09 | Building Common Area | L2_CV L1-NR |
| LEVEL 2 | 591.74 | Building Common Area | L3_CV L1-NR |
| LEVEL B1 | 1643.3 | Building Common Area | L1_CV L1-NR |
| | | | |
| LEVEL 1 | 2888.89 | Floor Area | L2_CV L1-R |
| LEVEL 1 | 2751.36 | Floor Area | L2_CV L1-R |
| LEVEL 2 | 913.93 | Floor Area | L3_CV L1-R |
| LEVEL 2 | 1191.63 | Floor Area | L3_CV L1-R |
| LEVEL B1 | 1956.1 | Floor Area | L1_CV L1-R |
| LEVEL B1 | 1791.88 | Floor Area | L1_CV L1-R |
| | 11493.79 | | |

AREA - CV L2

| Level | Area (sf) | Area Type | Name |
|---|---|---|---|
| LEVEL 1 | 1242.37 | Building Common Area | L2_CV L2-NR |
| LEVEL 2 | 546.67 | Building Common Area | L3_CV L2-NR |
| LEVEL B1 | 1493.25 | Building Common Area | L1_CV L2-NR |
| | | | |
| LEVEL 1 | 2985.79 | Floor Area | L2_CV L2-R |
| LEVEL 1 | 2535.45 | Floor Area | L2_CV L2-R |
| LEVEL 2 | 854.44 | Floor Area | L3_CV L2-R |
| LEVEL 2 | 846.89 | Floor Area | L3_CV L2-R |
| LEVEL B1 | 1976.63 | Floor Area | L1_CV L2-R |
| LEVEL B1 | 1832.7 | Floor Area | L1_CV L2-R |
| | 11031.9 | | |

AREA - CV L3

| Level | Area (sf) | Area Type | Name |
|---|---|---|---|
| LEVEL 1 | 1088.84 | Building Common Area | L2_CV L3-NR |
| LEVEL 2 | 545.41 | Building Common Area | L3_CV L3-NR |
| LEVEL B1 | 1539.07 | Building Common Area | L1_CV L3-NR |
| | | | |
| LEVEL 1 | 2972.9 | Floor Area | L2_CV L3-R |
| LEVEL 1 | 2671.94 | Floor Area | L2_CV L3-R |
| LEVEL 2 | 684.23 | Floor Area | L3_CV L3-R |
| LEVEL 2 | 939.84 | Floor Area | L3_CV L3-R |
| LEVEL B1 | 2026.59 | Floor Area | L1_CV L3-R |
| LEVEL B1 | 1777.37 | Floor Area | L1_CV L3-R |
| | 11072.87 | | |

AREA - CV L4

| Level | Area (sf) | Area Type | Name |
|---|---|---|---|
| LEVEL 1 | 1222.25 | Building Common Area | L2_CV L4-NR |
| LEVEL 2 | 549.43 | Building Common Area | L3_CV L4-NR |
| LEVEL B1 | 1713.73 | Building Common Area | L1_CV L4-NR |
| | | | |
| LEVEL 1 | 3027.51 | Floor Area | L2_CV L4-R |
| LEVEL 1 | 2556.85 | Floor Area | L2_CV L4-R |
| LEVEL 2 | 982.94 | Floor Area | L3_CV L4-R |
| LEVEL 2 | 573.65 | Floor Area | L3_CV L4-R |
| LEVEL B1 | 2011.73 | Floor Area | L1_CV L4-R |
| LEVEL B1 | 1733.04 | Floor Area | L1_CV L4-R |
| | 10885.72 | | |

AREA - CV L5

| Level | Area (sf) | Area Type | Name |
|---|---|---|---|
| LEVEL 1 | 1125.76 | Building Common Area | L2_CV L5-NR |
| LEVEL 2 | 694.08 | Building Common Area | L3_CV L5-NR |
| LEVEL B1 | 1568.62 | Building Common Area | L1_CV L5-NR |
| | | | |
| LEVEL 1 | 2701.07 | Floor Area | L2_CV L5-R |
| LEVEL 1 | 2984.43 | Floor Area | L2_CV L5-R |
| LEVEL 2 | 779.18 | Floor Area | L3_CV L5-R |
| LEVEL 2 | 674.23 | Floor Area | L3_CV L5-R |
| LEVEL B1 | 2012.19 | Floor Area | L1_CV L5-R |
| LEVEL B1 | 1804.95 | Floor Area | L1_CV L5-R |
| | 10956.05 | | |

AREA - CV L6

| Level | Area (sf) | Area Type | Name |
|---|---|---|---|
| LEVEL 1 | 1865.38 | Building Common Area | L1_CV L6-NR |
| LEVEL 2 | 614.25 | Building Common Area | L3_CV L6-NR |
| LEVEL B1 | 1403.52 | Building Common Area | L1_CV L6-NR |
| | | | |
| LEVEL 1 | 2951.27 | Floor Area | L2_CV L6-R |
| LEVEL 1 | 2970.16 | Floor Area | L2_CV L6-R |
| LEVEL 2 | 968.15 | Floor Area | L3_CV L6-R |
| LEVEL 2 | 702.99 | Floor Area | L3_CV L6-R |
| LEVEL B1 | 1995.65 | Floor Area | L1_CV L6-R |
| LEVEL B1 | 2005.59 | Floor Area | L1_CV L6-R |
| | 11593.81 | | |

AREA - CV L7

| Level | Area (sf) | Area Type | Name |
|---|---|---|---|
| LEVEL 1 | 1526.57 | Building Common Area | L1_CV L7-NR |
| LEVEL 2 | 859.58 | Building Common Area | L2_CV L7-NR |
| LEVEL 3 | 859.58 | Building Common Area | L3_CV L7-NR |
| LEVEL 4 | 859.58 | Building Common Area | L4_CV L7-NR |
| | | | |
| LEVEL 1 | 4261.83 | Floor Area | L1_CV L7-R |
| LEVEL 1 | 2691.32 | Floor Area | L1_CV L7-R |
| LEVEL 2 | 7613 | Floor Area | L2_CV L7-R |
| LEVEL 3 | 7613 | Floor Area | L3_CV L7-R |
| LEVEL 4 | 7613 | Floor Area | L4_CV L7-R |
| | 29792.15 | | |

AREA - CV L8

| Level | Area (sf) | Area Type | Name |
|---|---|---|---|
| LEVEL 1 | 1860.72 | Building Common Area | L1_CV L8-NR |
| LEVEL 2 | 841.27 | Building Common Area | L2_CV L8-NR |
| LEVEL 3 | 841.27 | Building Common Area | L3_CV L8-NR |
| LEVEL 4 | 841.27 | Building Common Area | L4_CV L8-NR |
| | | | |
| LEVEL 1 | 2759.81 | Floor Area | L1_CV L8-R |
| LEVEL 1 | 2468.45 | Floor Area | L1_CV L8-R |
| LEVEL 2 | 6237.96 | Floor Area | L2_CV L8-R |
| LEVEL 3 | 6237.96 | Floor Area | L3_CV L8-R |
| LEVEL 4 | 6237.96 | Floor Area | L4_CV L8-R |
| | 23942.14 | | |

AREA - CV L9

| Level | Area (sf) | Area Type | Name |
|---|---|---|---|
| LEVEL 1 | 1894.25 | Building Common Area | L1_CV L9-NR |
| LEVEL 2 | 799.51 | Building Common Area | L2_CV L9-NR |
| LEVEL 3 | 799.51 | Building Common Area | L3_CV L9-NR |
| LEVEL 4 | 799.51 | Building Common Area | L4_CV L9-NR |
| | | | |
| LEVEL 1 | 2361.49 | Floor Area | L1_CV L9-R |
| LEVEL 1 | 2834.97 | Floor Area | L1_CV L9-R |
| LEVEL 2 | 6265.58 | Floor Area | L2_CV L9-R |
| LEVEL 3 | 6265.58 | Floor Area | L3_CV L9-R |
| LEVEL 4 | 6265.58 | Floor Area | L4_CV L9-R |
| | 23993.2 | | |

AREA - CV L10

| Level | Area (sf) | Area Type | Name |
|---|---|---|---|
| LEVEL 2 | 827.48 | Building Common Area | L2_CV L10-NR |
| LEVEL 3 | 827.48 | Building Common Area | L3_CV L10-NR |
| LEVEL 4 | 827.48 | Building Common Area | L4_CV L10-NR |
| LEVEL 1 | 1768.08 | Floor Area | L1_CV L10-R |
| LEVEL 1 | 3581.24 | Floor Area | L1_CV L10-R |
| LEVEL 2 | 6493.08 | Floor Area | L2_CV L10-R |
| LEVEL 3 | 6493.08 | Floor Area | L3_CV L10-R |
| LEVEL 4 | 6493.08 | Floor Area | L4_CV L10-R |
| | 24828.56 | | |

AREA - CV L11

| Level | Area (sf) | Area Type | Name |
|---|---|---|---|
| LEVEL 1 | 1971.11 | Building Common Area | L1_CV L11-NR |
| LEVEL 1 | 1658.39 | Building Common Area | L1_CV L11-NR |
| LEVEL 2 | 775.55 | Building Common Area | L2_CV L11-NR |
| LEVEL 3 | 775.55 | Building Common Area | L3_CV L11-NR |
| LEVEL 4 | 775.55 | Building Common Area | L4_CV L11-NR |
| LEVEL 5 | 775.55 | Building Common Area | L5_CV L11-NR |
| LEVEL 6 | 775.55 | Building Common Area | L6_CV L11-NR |
| LEVEL 1 | 3023.77 | Floor Area | L1_CV L11-R |
| LEVEL 1 | 1182.05 | Floor Area | L1_CV L11-R |
| LEVEL 2 | 5388.81 | Floor Area | L2_CV L11-R |
| LEVEL 2 | 4404.74 | Floor Area | L2_CV L11-R |
| LEVEL 3 | 5388.81 | Floor Area | L3_CV L11-R |
| LEVEL 4 | 5388.81 | Floor Area | L4_CV L11-R |
| LEVEL 5 | 5388.81 | Floor Area | L5_CV L11-R |
| LEVEL 6 | 5388.81 | Floor Area | L6_CV L11-R |
| | 35554.61 | | |

AREA - CV L12

| Level | Area (sf) | Area Type | Name |
|---|---|---|---|
| LEVEL 1 | 2051.28 | Building Common Area | L1_CV L12-NR |
| LEVEL 2 | 770.39 | Building Common Area | L2_CV L12-NR |
| LEVEL 3 | 770.39 | Building Common Area | L3_CV L12-NR |
| LEVEL 4 | 770.39 | Building Common Area | L4_CV L12-NR |
| LEVEL 5 | 770.39 | Building Common Area | L5_CV L12-NR |
| LEVEL 6 | 770.39 | Building Common Area | L6_CV L12-NR |
| LEVEL 7 | 770.39 | Building Common Area | L7_CV L12-NR |
| | | | |
| LEVEL 1 | 1705.73 | Floor Area | L1_CV L12-R |
| LEVEL 1 | 1878.45 | Floor Area | L1_CV L12-R |
| LEVEL 3 | 4404.74 | Floor Area | L3_CV L12-R |
| LEVEL 4 | 4404.74 | Floor Area | L4_CV L12-R |
| LEVEL 5 | 4404.74 | Floor Area | L5_CV L12-R |
| LEVEL 6 | 4404.74 | Floor Area | L6_CV L12-R |
| LEVEL 7 | 4404.74 | Floor Area | L7_CV L12-R |
| | 25607.88 | | |

AREA - CV L13

| Level | Area (sf) | Area Type | Name |
|---|---|---|---|
| LEVEL 2 | 737.25 | Building Common Area | L2_CV L13-NR |
| LEVEL 3 | 737.25 | Building Common Area | L3_CV L13-NR |
| LEVEL 4 | 737.25 | Building Common Area | L4_CV L13-NR |
| LEVEL 5 | 737.25 | Building Common Area | L5_CV L13-NR |
| LEVEL 6 | 737.25 | Building Common Area | L6_CV L13-NR |
| | | | |
| LEVEL 1 | 1218.34 | Floor Area | L1_CV L13-R |
| LEVEL 1 | 2813.67 | Floor Area | L1_CV L13-R |
| LEVEL 2 | 5051.85 | Floor Area | L2_CV L13-R |
| LEVEL 3 | 5051.85 | Floor Area | L3_CV L13-R |
| LEVEL 4 | 5051.85 | Floor Area | L4_CV L13-R |
| LEVEL 5 | 5051.85 | Floor Area | L5_CV L13-R |
| LEVEL 6 | 5051.85 | Floor Area | L6_CV L13-R |
| | 29291.26 | | |

AREA - CV T1

| Level | Area (sf) | Area Type | Name |
|---|---|---|---|
| LEVEL 1 | 1734.74 | Building Common Area | L1_CV T1-NR |
| LEVEL 2 | 997.63 | Building Common Area | L2_CV T1-NR |
| LEVEL 3 | 997.63 | Building Common Area | L3_CV T1-NR |
| LEVEL 4 | 997.63 | Building Common Area | L4_CV T1-NR |
| LEVEL 5 | 997.63 | Building Common Area | L5_CV T1-NR |
| LEVEL 6 | 997.63 | Building Common Area | L6_CV T1-NR |
| LEVEL 7 | 997.63 | Building Common Area | L7_CV T1-NR |
| LEVEL 8 | 997.63 | Building Common Area | L8_CV T1-NR |
| LEVEL 9 | 997.63 | Building Common Area | L9_CV T1-NR |
| | | | |
| LEVEL 1 | 8127.09 | Floor Area | L1_CV T1-R |
| LEVEL 2 | 7720.67 | Floor Area | L2_CV T1-R |
| LEVEL 3 | 7720.67 | Floor Area | L3_CV T1-R |
| LEVEL 4 | 7720.67 | Floor Area | L4_CV T1-R |
| LEVEL 5 | 7720.67 | Floor Area | L5_CV T1-R |
| LEVEL 6 | 7720.67 | Floor Area | L6_CV T1-R |
| LEVEL 7 | 7720.67 | Floor Area | L7_CV T1-R |
| LEVEL 8 | 7720.67 | Floor Area | L8_CV T1-R |
| LEVEL 9 | 7720.67 | Floor Area | L9_CV T1-R |
| | 69892.45 | | |

AREA - CV T2

| Level | Area (sf) | Area Type | Name |
|---|---|---|---|
| LEVEL 1 | 1983.14 | Building Common Area | L1_CV T2-NR |
| LEVEL 2 | 1007.3 | Building Common Area | L2_CV T2-NR |
| LEVEL 3 | 1007.3 | Building Common Area | L3_CV T2-NR |
| LEVEL 4 | 1007.3 | Building Common Area | L4_CV T2-NR |
| LEVEL 5 | 1007.3 | Building Common Area | L5_CV T2-NR |
| LEVEL 6 | 1007.3 | Building Common Area | L6_CV T2-NR |
| LEVEL 7 | 1007.3 | Building Common Area | L7_CV T2-NR |
| LEVEL 8 | 1007.3 | Building Common Area | L8_CV T2-NR |
| LEVEL 9 | 1007.3 | Building Common Area | L9_CV T2-NR |
| | | | |
| LEVEL 1 | 2290.75 | Floor Area | L1_CV T2-R |
| LEVEL 1 | 6690.92 | Floor Area | L1_CV T2-R |
| LEVEL 1 | 1359.95 | Floor Area | L1_CV T2-R |
| LEVEL 2 | 7541.36 | Floor Area | L2_CV T2-R |
| LEVEL 3 | 7541.36 | Floor Area | L3_CV T2-R |
| LEVEL 4 | 7541.36 | Floor Area | L4_CV T2-R |
| LEVEL 5 | 7541.36 | Floor Area | L5_CV T2-R |
| LEVEL 6 | 7541.36 | Floor Area | L6_CV T2-R |
| LEVEL 7 | 7541.36 | Floor Area | L7_CV T2-R |
| LEVEL 8 | 7541.36 | Floor Area | L8_CV T2-R |
| LEVEL 9 | 7541.36 | Floor Area | L9_CV T2-R |
| | 70672.5 | | |

AREA - CV T3

| Level | Area (sf) | Area Type | Name |
|---|---|---|---|
| LEVEL 1 | 1983.14 | Building Common Area | L1_CV T3-NR |
| LEVEL 2 | 1006.39 | Building Common Area | L2_CV T3-NR |
| LEVEL 3 | 1006.39 | Building Common Area | L3_CV T3-NR |
| LEVEL 4 | 1006.39 | Building Common Area | L3_CV T3-NR |
| LEVEL 5 | 1006.39 | Building Common Area | L5_CV T3-NR |
| LEVEL 6 | 1006.39 | Building Common Area | L6_CV T3-NR |
| LEVEL 7 | 1006.39 | Building Common Area | L7_CV T3-NR |
| LEVEL 8 | 1006.39 | Building Common Area | L8_CV T3-NR |
| LEVEL 9 | 1006.39 | Building Common Area | L9_CV T3-NR |
| | | | |
| LEVEL 1 | 2290.75 | Floor Area | L1_CV T3-R |
| LEVEL 1 | 1359.95 | Floor Area | L1_CV T3-R |
| LEVEL 2 | 7565.16 | Floor Area | L2_CV T3-R |
| LEVEL 3 | 7565.16 | Floor Area | L3_CV T3-R |
| LEVEL 4 | 7565.16 | Floor Area | L4_CV T3-R |
| LEVEL 5 | 7565.16 | Floor Area | L5_CV T3-R |
| LEVEL 6 | 7565.16 | Floor Area | L6_CV T3-R |
| LEVEL 7 | 7565.16 | Floor Area | L7_CV T3-R |
| LEVEL 8 | 7565.16 | Floor Area | L8_CV T3-R |
| LEVEL 9 | 7565.16 | Floor Area | L9_CV T3-R |
| | 64171.98 | | |

AREA - CV T4

| Level | Area (sf) | Area Type | Name |
|---|---|---|---|
| LEVEL 1 | 1874.02 | Building Common Area | L1_CV T4-NR |
| LEVEL 2 | 1006.39 | Building Common Area | L2_CV T4-NR |
| LEVEL 3 | 1006.39 | Building Common Area | L3_CV T4-NR |
| LEVEL 4 | 1006.39 | Building Common Area | L4_CV T4-NR |
| LEVEL 5 | 1006.39 | Building Common Area | L5_CV T4-NR |
| LEVEL 6 | 1006.39 | Building Common Area | L6_CV T4-NR |
| LEVEL 7 | 1006.39 | Building Common Area | L7_CV T4-NR |
| LEVEL 8 | 1006.39 | Building Common Area | L8_CV T4-NR |
| LEVEL 9 | 1006.39 | Building Common Area | L9_CV T4-NR |
| | | | |
| LEVEL 1 | 1352.8 | Floor Area | L1_CV T4-R |
| LEVEL 1 | 2282.27 | Floor Area | L1_CV T4-R |
| LEVEL 2 | 7565.16 | Floor Area | L2_CV T4-R |
| LEVEL 3 | 7565.16 | Floor Area | L3_CV T4-R |
| LEVEL 4 | 7565.16 | Floor Area | L4_CV T4-R |
| LEVEL 5 | 7565.16 | Floor Area | L5_CV T4-R |
| LEVEL 6 | 7565.16 | Floor Area | L6_CV T4-R |
| LEVEL 7 | 7565.16 | Floor Area | L7_CV T4-R |
| LEVEL 8 | 7565.16 | Floor Area | L8_CV T4-R |
| LEVEL 9 | 7565.16 | Floor Area | L9_CV T4-R |
| | 64156.35 | | |

AREA - CV T5

| Level | Area (sf) | Area Type | Name |
|---|---|---|---|
| LEVEL 1 | 1867.31 | Building Common Area | L1_CV T5-NR |
| LEVEL 2 | 1006.39 | Building Common Area | L2_CV T5-NR |
| LEVEL 3 | 1006.39 | Building Common Area | L3_CV T5-NR |
| LEVEL 4 | 1006.39 | Building Common Area | L2_CV T5-NR |
| LEVEL 5 | 1006.39 | Building Common Area | L5_CV T5-NR |
| LEVEL 6 | 1006.39 | Building Common Area | L6_CV T5-NR |
| LEVEL 7 | 1006.39 | Building Common Area | L7_CV T5-NR |
| LEVEL 8 | 1006.39 | Building Common Area | L8_CV T5-NR |
| LEVEL 9 | 1006.39 | Building Common Area | L9_CV T5-NR |
| | | | |
| LEVEL 1 | 1362.38 | Floor Area | L1_CV T5-R |
| LEVEL 1 | 2289.01 | Floor Area | L1_CV T5-R |
| LEVEL 1 | 6424.83 | Floor Area | L1_CV T5-R |
| LEVEL 2 | 7565.16 | Floor Area | L2_CV T5-R |
| LEVEL 3 | 7565.16 | Floor Area | L3_CV T5-R |
| LEVEL 4 | 7565.16 | Floor Area | L4_CV T5-R |
| LEVEL 5 | 7565.16 | Floor Area | L5_CV T5-R |
| LEVEL 6 | 7565.16 | Floor Area | L6_CV T5-R |
| LEVEL 7 | 7565.16 | Floor Area | L7_CV T5-R |
| LEVEL 8 | 7565.16 | Floor Area | L8_CV T5-R |
| LEVEL 9 | 7565.16 | Floor Area | L9_CV T5-R |
| | 70597.5 | | |

AREA - CV T6

| Level | Area (sf) | Area Type | Name |
|---|---|---|---|
| LEVEL 1 | 1909.9 | Building Common Area | L1_CV T6-NR |
| LEVEL 2 | 1006.39 | Building Common Area | L2_CV T6-NR |
| LEVEL 3 | 1006.39 | Building Common Area | L3_CV T6-NR |
| LEVEL 4 | 1006.39 | Building Common Area | L4_CV T6-NR |
| LEVEL 5 | 1006.39 | Building Common Area | L5_CV T6-NR |
| LEVEL 6 | 1006.39 | Building Common Area | L6_CV T6-NR |
| LEVEL 7 | 1006.39 | Building Common Area | L7_CV T6-NR |
| LEVEL 8 | 1006.39 | Building Common Area | L8_CV T6-NR |
| LEVEL 9 | 1006.39 | Building Common Area | L9_CV T6-NR |
| | | | |
| LEVEL 1 | 1361.34 | Floor Area | L1_CV T6-R |
| LEVEL 1 | 2302.92 | Floor Area | L1_CV T6-R |
| LEVEL 2 | 7565.16 | Floor Area | L2_CV T6-R |
| LEVEL 3 | 7565.16 | Floor Area | L3_CV T6-R |
| LEVEL 4 | 7565.16 | Floor Area | L4_CV T6-R |
| LEVEL 5 | 7565.16 | Floor Area | L5_CV T6-R |
| LEVEL 6 | 7565.16 | Floor Area | L6_CV T6-R |
| LEVEL 7 | 7565.16 | Floor Area | L7_CV T6-R |
| LEVEL 8 | 7565.16 | Floor Area | L8_CV T6-R |
| LEVEL 9 | 7565.16 | Floor Area | L9_CV T6-R |
| | 64185.54 | | |

AREA - CV T7

| Level | Area (sf) | Area Type | Name |
|---|---|---|---|
| LEVEL 1 | 996.52 | Building Common Area | L1_CV T7-NR |
| LEVEL 2 | 1006.39 | Building Common Area | L2_CV T7-NR |
| LEVEL 3 | 1006.39 | Building Common Area | L3_CV T7-NR |
| LEVEL 4 | 1006.39 | Building Common Area | L4_CV T7-NR |
| LEVEL 5 | 1006.39 | Building Common Area | L5_CV T7-NR |
| LEVEL 6 | 1006.39 | Building Common Area | L6_CV T7-NR |
| LEVEL 7 | 1006.39 | Building Common Area | L7_CV T7-NR |
| LEVEL 8 | 1006.39 | Building Common Area | L8_CV T7-NR |
| LEVEL 9 | 1006.39 | Building Common Area | L9_CV T7-NR |
| | | | |
| LEVEL 1 | 9572.06 | Floor Area | L1_CV T7-R |
| LEVEL 2 | 7565.16 | Floor Area | L2_CV T7-R |
| LEVEL 3 | 7565.16 | Floor Area | L3_CV T7-R |
| LEVEL 4 | 7565.16 | Floor Area | L4_CV T7-R |
| LEVEL 5 | 7565.16 | Floor Area | L5_CV T7-R |
| LEVEL 6 | 7565.16 | Floor Area | L6_CV T7-R |
| LEVEL 7 | 7565.16 | Floor Area | L7_CV T7-R |
| LEVEL 8 | 7565.16 | Floor Area | L8_CV T7-R |
| LEVEL 9 | 7565.16 | Floor Area | L9_CV T7-R |
| | 70093.34 | | |

AREA - NV L1

| Level | Area (sf) | Area Type | Name |
|---|---|---|---|
| LEVEL 1 | 1496.5 | Building Common Area | L1_NV L1-NR |
| LEVEL 1 | 1682.12 | Building Common Area | L1 NV L1-N |
| LEVEL 2 | 1421.89 | Building Common Area | L2_NV L1-NR |
| LEVEL 3 | 810.3 | Building Common Area | L3_NV L1-NR |
| LEVEL 4 | 810.3 | Building Common Area | L3_NV L1-NR |
| LEVEL 5 | 851.14 | Building Common Area | L5_NV L1-NR |
| | | | |
| LEVEL 1 | 2961.49 | Floor Area | L1_NV L1-R |
| LEVEL 1 | 895.23 | Floor Area | L1_NV L1-R |
| LEVEL 2 | 2008.14 | Floor Area | L2_NV L1-R |
| LEVEL 2 | 916.53 | Floor Area | L2_NV L1-R |
| LEVEL 3 | 1541.46 | Floor Area | L3_NV L1-R |
| LEVEL 3 | 2998.65 | Floor Area | L3_NV L1-R |
| LEVEL 4 | 1541.46 | Floor Area | L4_NV L1-R |
| LEVEL 4 | 2998.65 | Floor Area | L4_NV L1-R |
| LEVEL 5 | 1536.64 | Floor Area | L5_NV L1-R |
| LEVEL 5 | 611.79 | Floor Area | L5_NV L1-R |
| | 18010.04 | | |

AREA - NV L2

| Level | Area (sf) | Area Type | Name |
|---|---|---|---|
| LEVEL 1 | 1471.17 | Building Common Area | L1 NV L2-NR |
| LEVEL 2 | 1370.41 | Building Common Area | L2_NV L2-NR |
| LEVEL 3 | 790.87 | Building Common Area | L3_NV L2-NR |
| LEVEL 4 | 790.87 | Building Common Area | L4_NV L2-NR |
| LEVEL 5 | 790.87 | Building Common Area | L5_NV L2-NR |
| LEVEL 6 | 265.29 | Building Common Area | L6_NV L2-NR |
| LEVEL 6 | 1207.66 | Building Common Area | L6_NV L2-NR |
| | | | |
| LEVEL 1 | 4517.14 | Floor Area | L1_NV L2-R |
| LEVEL 2 | 4517.14 | Floor Area | L2_NV L2-R |
| LEVEL 3 | 5184.27 | Floor Area | L3_NV L2-R |
| LEVEL 4 | 5184.27 | Floor Area | L4_NV L2-R |
| LEVEL 5 | 5184.27 | Floor Area | L5_NV L2-R |
| LEVEL 6 | 1086.43 | Floor Area | L6_NV L2-R |
| LEVEL 6 | 1238.39 | Floor Area | L6_NV L2-R |
| | 26911.91 | | |

AREA - NV L3

| Level | Area (sf) | Area Type | Name |
|---|---|---|---|
| LEVEL 1 | 2470.6 | Building Common Area | L1_NV L3-NR |
| LEVEL 2 | 1702.38 | Building Common Area | L2_NV L3-NR |
| LEVEL 3 | 986.51 | Building Common Area | L3_NV L3-NR |
| LEVEL 4 | 986.51 | Building Common Area | L4_NV L3-NR |
| LEVEL 5 | 986.51 | Building Common Area | L5_NV L3-NR |
| LEVEL 6 | 986.51 | Building Common Area | L6_NV L3-NR |
| LEVEL 7 | 986.51 | Building Common Area | L7_NV L3-NR |
| LEVEL 8 | 1988.69 | Building Common Area | L8_NV L3-NR |
| | | | |
| LEVEL 1 | 3364.32 | Floor Area | L1_NV L3-R |
| LEVEL 1 | 4302.88 | Floor Area | L1_NV L3-R |
| LEVEL 2 | 8340.05 | Floor Area | L2_NV L3-R |
| LEVEL 3 | 9136.49 | Floor Area | L3_NV L3-R |
| LEVEL 4 | 9136.49 | Floor Area | L4_NV L3-R |
| LEVEL 5 | 9136.49 | Floor Area | L5_NV L3-R |
| LEVEL 6 | 9136.49 | Floor Area | L6_NV L3-R |
| LEVEL 7 | 9136.49 | Floor Area | L7_NV L3-R |
| LEVEL 8 | 2345.89 | Floor Area | L8_NV L3-R |
| LEVEL 8 | 2703.69 | Floor Area | L8_NV L3-R |
| | 66739.28 | | |

AREA - NV T1

| Level | Area (sf) | Area Type | Name |
|---|---|---|---|
| LEVEL 1 | 2918.21 | Building Common Area | L1_NV T1-NR |
| LEVEL 2 | 1423.97 | Building Common Area | L2_NV T1-NR |
| LEVEL 3 | 1423.97 | Building Common Area | L3_NV T1-R |
| LEVEL 4 | 1423.97 | Building Common Area | L4_NV T1-NR |
| LEVEL 5 | 1423.97 | Building Common Area | L5_NV T1-NR |
| LEVEL 6 | 1423.97 | Building Common Area | L6_NV T1-NR |
| LEVEL 7 | 1423.97 | Building Common Area | L7_NV T1-NR |
| LEVEL 8 | 1423.97 | Building Common Area | L8_NV T1-NR |
| | | | |
| LEVEL 1 | 4086 | Floor Area | L1_NV T1-R |
| LEVEL 1 | 4924.7 | Floor Area | L1_NV T1-R |
| LEVEL 2 | 10503.9 | Floor Area | L2_NV T1-R |
| LEVEL 3 | 10503.9 | Floor Area | L3_NV T1-R |
| LEVEL 4 | 10503.9 | Floor Area | L4_NV T1-R |
| LEVEL 5 | 10503.9 | Floor Area | L5_NV T1-R |
| LEVEL 6 | 10503.9 | Floor Area | L6_NV T1-R |
| LEVEL 7 | 10503.9 | Floor Area | L7_NV T1-R |
| LEVEL 8 | 10503.9 | Floor Area | L8_NV T1-R |
| | 82538 | | |

AREA - NV T2

| Level | Area (sf) | Area Type | Name |
|---|---|---|---|
| LEVEL 1 | 2918.21 | Building Common Area | L1_NV T2-R |
| LEVEL 2 | 1423.97 | Building Common Area | L2_NV T2-NR |
| LEVEL 3 | 1423.97 | Building Common Area | L3_NV T2-R |
| LEVEL 4 | 1423.97 | Building Common Area | L4_NV T2-NR |
| LEVEL 5 | 1423.97 | Building Common Area | L5_NV T2-NR |
| LEVEL 6 | 1423.97 | Building Common Area | L6_NV T2-NR |
| LEVEL 7 | 1423.97 | Building Common Area | L7_NV T2-NR |
| LEVEL 8 | 1423.97 | Building Common Area | L8_NV T2-NR |
| | | | |
| LEVEL 1 | 4086 | Floor Area | L1_NV T2-R |
| LEVEL 1 | 4924.7 | Floor Area | L1_NV T2-R |
| LEVEL 2 | 10503.9 | Floor Area | L2_NV T2-R |
| LEVEL 3 | 10503.9 | Floor Area | L3_NV T2-R |
| LEVEL 4 | 10503.9 | Floor Area | L4_NV T2-R |
| LEVEL 5 | 10503.9 | Floor Area | L5_NV T2-R |
| LEVEL 6 | 10503.9 | Floor Area | L6_NV T2-R |
| LEVEL 7 | 10503.9 | Floor Area | L7_NV T2-R |
| LEVEL 8 | 10503.9 | Floor Area | L8_NV T2-R |
| | 82538 | | |

AREA - NV T3

| Level | Area (sf) | Area Type | Name |
|---|---|---|---|
| LEVEL 1 | 2918.21 | Building Common Area | L1_NV T3-NR |
| LEVEL 2 | 1423.97 | Building Common Area | L2_NV T3-NR |
| LEVEL 3 | 1423.97 | Building Common Area | L3_NV T3-NR |
| LEVEL 4 | 1423.97 | Building Common Area | L4_NV T3-NR |
| LEVEL 5 | 1423.97 | Building Common Area | L5_NV T3-NR |
| LEVEL 6 | 1423.97 | Building Common Area | L6_NV T3-NR |
| LEVEL 7 | 1423.97 | Building Common Area | L7_NV T3-NR |
| LEVEL 8 | 1423.97 | Building Common Area | L8_NV T3-NR |
| | | | |
| LEVEL 1 | 4086 | Floor Area | L1_NV T3-R |
| LEVEL 1 | 4924.7 | Floor Area | L1_NV T3-R |
| LEVEL 2 | 10503.9 | Floor Area | L2_NV T3-R |
| LEVEL 3 | 10503.9 | Floor Area | L3_NV T3-R |
| LEVEL 4 | 10503.9 | Floor Area | L4_NV T3-R |
| LEVEL 5 | 10503.9 | Floor Area | L5_NV T3-R |
| LEVEL 6 | 10503.9 | Floor Area | L6_NV T3-R |
| LEVEL 7 | 10503.9 | Floor Area | L7_NV T3-R |
| LEVEL 8 | 10503.9 | Floor Area | L8_NV T3-R |
| | 82538 | | |

AREA - NV T4

| Level | Area (sf) | Area Type | Name |
|---|---|---|---|
| LEVEL 1 | 2918.21 | Building Common Area | L1_NV T4-NR |
| LEVEL 2 | 1423.97 | Building Common Area | L2_NV T4-NR |
| LEVEL 3 | 1423.97 | Building Common Area | L3_NV T4-NR |
| LEVEL 4 | 1423.97 | Building Common Area | L4_NV T4-NR |
| LEVEL 5 | 1423.97 | Building Common Area | L5_NV T4-NR |
| LEVEL 6 | 1423.97 | Building Common Area | L6_NV T4-NR |
| LEVEL 7 | 1423.97 | Building Common Area | L7_NV T4-NR |
| LEVEL 8 | 1423.97 | Building Common Area | L8_NV T4-NR |
| | | | |
| LEVEL 1 | 4086 | Floor Area | L1_NV T4-R |
| LEVEL 1 | 4924.7 | Floor Area | L1_NV T4-R |
| LEVEL 2 | 10503.9 | Floor Area | L2_NV T4-R |
| LEVEL 3 | 10503.9 | Floor Area | L3_NV T4-R |
| LEVEL 4 | 10503.9 | Floor Area | L4_NV T4-R |
| LEVEL 5 | 10503.9 | Floor Area | L5_NV T4-R |
| LEVEL 6 | 10503.9 | Floor Area | L6_NV T4-R |
| LEVEL 7 | 10503.9 | Floor Area | L7_NV T4-R |
| LEVEL 8 | 10503.9 | Floor Area | L8_NV T4-R |
| | 82538 | | |

AREA - SV L1

| Level | Area (sf) | Area Type | Name |
|---|---|---|---|
| LEVEL 1 | 1323.47 | Building Co | L1_SV L1-NR |
| LEVEL 2 | 993.89 | Building Co | L2_SV L1-NR |
| LEVEL 3 | 661.08 | Building Co | L3_SV L1-NR |
| LEVEL 1 | 1246.97 | Floor Area | L1_SV L1-R |
| LEVEL 1 | 1222.54 | Floor Area | L1_SV L1-R |
| LEVEL 2 | 1795.53 | Floor Area | L2_SV L1-R |
| LEVEL 2 | 1490.59 | Floor Area | L2_SV L1-R |
| LEVEL 3 | 637.49 | Floor Area | L3_SV L1-R |
| LEVEL 3 | 749.59 | Floor Area | L3_SV L1-R |
| | 7142.71 | | |

AREA - SV L2

| Level | Area (sf) | Area Type | Name |
|---|---|---|---|
| LEVEL 1 | 213.94 | Building Co | L1_SV L2-NR |
| LEVEL 1 | 1517.89 | Floor Area | L1_SV L2-R |
| LEVEL 2 | 1225.21 | Floor Area | L2_SV L2-R |
| LEVEL 3 | 1309.65 | Floor Area | L3_SV L2-R |
| | 4052.75 | | |

AREA - SV L3

| Level | Area (sf) | Area Type | Name |
|---|---|---|---|
| LEVEL 1 | 214.55 | Building Co | L1_SV L3-NR |
| LEVEL 1 | 1435.27 | Floor Area | L1_SV L3-R |
| LEVEL 2 | 1225.21 | Floor Area | L2_SV L3-R |
| LEVEL 3 | 1309.65 | Floor Area | L3_SV L3-R |
| | 3970.13 | | |

AREA - SV L4

| Level | Area (sf) | Area Type | Name |
|---|---|---|---|
| LEVEL 1 | 217.01 | Building Co | L1_SV L4-NR |
| LEVEL 1 | 1322.59 | Floor Area | L1_SV L4-R |
| LEVEL 2 | 1225.21 | Floor Area | L2_SV L4-R |
| LEVEL 3 | 1309.65 | Floor Area | L3_SV L4-R |
| | 3857.45 | | |

AREA - SV L5

| Level | Area (sf) | Area Type | Name |
|---|---|---|---|
| LEVEL 1 | 214.77 | Building Co | L1_SV L5-NR |
| LEVEL 1 | 1382.49 | Floor Area | L1_SV L5-R |
| LEVEL 2 | 1225.21 | Floor Area | L2_SV L5-R |
| LEVEL 3 | 1309.65 | Floor Area | L3_SV L5-R |
| | 3917.35 | | |

AREA - SV L6

| Level | Area (sf) | Area Type | Name |
|---|---|---|---|
| LEVEL 1 | 1192.36 | Building Co | L1_SV L6-NR |
| LEVEL 2 | 373.08 | Building Co | L2_SV L6-NR |
| LEVEL 3 | 416 | Building Co | L3_SV L6-NR |
| LEVEL 1 | 1780.71 | Floor Area | L1_SV L6-R |
| LEVEL 2 | 3619.94 | Floor Area | L2_SV L6-R |
| LEVEL 3 | 3577.02 | Floor Area | L3_SV L6-R |
| | 8977.67 | | |

AREA - SV L7

| Level | Area (sf) | Area Type | Name |
|---|---|---|---|
| LEVEL 2 | 1221.51 | Building Co | L1_SV L7-NR |
| LEVEL 3 | 617.39 | Building Co | L2_SV L7-NR |
| LEVEL 4 | 617.39 | Building Co | L3_SV L7-NR |
| LEVEL 5 | 617.39 | Building Co | L4_SV L7-NR |
| LEVEL 6 | 617.39 | Building Co | L5_SV L7-NR |
| LEVEL 7 | 617.39 | Building Co | L6_SV L7-NR |
| LEVEL 8 | 617.39 | Building Co | L7_SV L7-NR |
| LEVEL 9 | 617.39 | Building Co | L8_SV L7-NR |
| LEVEL 10 | 617.39 | Building Co | L9_SV L7-NR |
| LEVEL 2 | 4360.29 | Floor Area | L1 SV L7-R |
| LEVEL 3 | 5016.59 | Floor Area | L2_SV L7-R |
| LEVEL 4 | 5016.59 | Floor Area | L3_SV L7-R |
| LEVEL 5 | 5016.59 | Floor Area | L4_SV L7-R |
| LEVEL 6 | 5016.59 | Floor Area | L5_SV L7-R |
| LEVEL 7 | 5016.59 | Floor Area | L6_SV L7-R |
| LEVEL 8 | 5016.59 | Floor Area | L7_SV L7-R |
| LEVEL 9 | 5016.59 | Floor Area | L8_SV L7-R |
| LEVEL 10 | 5016.59 | Floor Area | L9_SV L7-R |
| | 44493.01 | | |

AREA - SV L8

| Level | Area (sf) | Area Type | Name |
|---|---|---|---|
| LEVEL 2 | 1122.38 | Building Co | L1_SV L8-NR |
| LEVEL 3 | 616.7 | Building Co | L3_SV L8-NR |
| LEVEL 4 | 616.7 | Building Co | L3_SV L8-NR |
| LEVEL 5 | 616.7 | Building Co | L4_SV L8-NR |
| LEVEL 6 | 616.7 | Building Co | L5_SV L8-NR |
| LEVEL 7 | 616.7 | Building Co | L6_SV L8-NR |
| LEVEL 8 | 616.7 | Building Co | L7_SV L8-NR |
| LEVEL 9 | 616.7 | Building Co | L8_SV L8-NR |
| LEVEL 10 | 616.7 | Building Co | L9_SV L8-NR |
| | | | |
| LEVEL 2 | 4648.58 | Floor Area | L1_SV L8-R |
| LEVEL 3 | 5232.94 | Floor Area | L2_SV L8-R |
| LEVEL 4 | 5232.94 | Floor Area | L3_SV L8-R |
| LEVEL 5 | 5232.94 | Floor Area | L4_SV L8-R |
| LEVEL 6 | 5232.94 | Floor Area | L5_SV L8-R |
| LEVEL 7 | 5232.94 | Floor Area | L6_SV L8-R |
| LEVEL 8 | 5232.94 | Floor Area | L7_SV L8-R |
| LEVEL 9 | 5232.94 | Floor Area | L8_SV L8-R |
| LEVEL 10 | 5232.94 | Floor Area | L9_SV L8-R |
| | 46512.1 | | |

AREA - SV T1

| Level | Area (sf) | Area Type | Name |
|---|---|---|---|
| LEVEL 1 | 1279.23 | Building Co | L1_SV T1-NR |
| LEVEL 2 | 1936.6 | Building Co | L2_SV T1-NR |
| LEVEL 3 | 1001.25 | Building Co | L3_SV T1-NR |
| LEVEL 4 | 1001.25 | Building Co | L4_SV T1-NR |
| LEVEL 5 | 1001.25 | Building Co | L5_SV T1-NR |
| LEVEL 6 | 1001.25 | Building Co | L6_SV T1-NR |
| LEVEL 7 | 1001.25 | Building Co | L7_SV T1-NR |
| LEVEL 8 | 1001.25 | Building Co | L8_SV T1-NR |
| | | | |
| LEVEL 1 | 5622.93 | Floor Area | L1_SV T1-R |
| LEVEL 2 | 5686.26 | Floor Area | L2_SV T1-R |
| LEVEL 3 | 6442.78 | Floor Area | L3_SV T1-R |
| LEVEL 4 | 6442.78 | Floor Area | L4_SV T1-R |
| LEVEL 5 | 6442.78 | Floor Area | L5_SV T1-R |
| LEVEL 6 | 6442.78 | Floor Area | L6_SV T1-R |
| LEVEL 7 | 6442.78 | Floor Area | L7_SV T1-R |
| LEVEL 8 | 6442.78 | Floor Area | L8_SV T1-R |
| | 49965.87 | | |

AREA - SV T2

| Level | Area (sf) | Area Type | Name |
|---|---|---|---|
| LEVEL 1 | 2151.16 | Building Co | L1_SV T2-NR |
| LEVEL 2 | 1001.3 | Building Co | L2_SV T2-NR |
| LEVEL 3 | 1001.3 | Building Co | L3_SV T2-NR |
| LEVEL 4 | 1001.3 | Building Co | L4_SV T2-NR |
| LEVEL 5 | 1001.3 | Building Co | L5_SV T2-NR |
| LEVEL 6 | 1001.3 | Building Co | L6_SV T2-NR |
| LEVEL 7 | 1001.3 | Building Co | L7_SV T2-NR |
| LEVEL 8 | 1001.3 | Building Co | L8_SV T2-NR |
| | | | |
| LEVEL 1 | 1383.34 | Floor Area | L1_SV T2-R |
| LEVEL 1 | 1369.36 | Floor Area | L1_SV T2-R |
| LEVEL 1 | 5101.06 | Floor Area | L1_SV T2-R |
| LEVEL 2 | 6438.99 | Floor Area | L2_SV T2-R |
| LEVEL 3 | 6438.99 | Floor Area | L3_SV T2-R |
| LEVEL 4 | 6438.99 | Floor Area | L4_SV T2-R |
| LEVEL 5 | 6438.99 | Floor Area | L5_SV T2-R |
| LEVEL 6 | 6438.99 | Floor Area | L6_SV T2-R |
| LEVEL 7 | 6438.99 | Floor Area | L7_SV T2-R |
| LEVEL 8 | 6438.99 | Floor Area | L8_SV T2-R |
| | 52926.69 | | |

AREA - SV T3

| Level | Area (sf) | Area Type | Name |
|---|---|---|---|
| LEVEL 1 | 2130.2 | Building Co | L1_SV T3-NR |
| LEVEL 2 | 1001.3 | Building Co | L2_SV T3-NR |
| LEVEL 3 | 1001.3 | Building Co | L3_SV T3-NR |
| LEVEL 4 | 1001.3 | Building Co | L4_SV T3-NR |
| LEVEL 5 | 1001.3 | Building Co | L5_SV T3-NR |
| LEVEL 6 | 1001.3 | Building Co | L6_SV T3-NR |
| LEVEL 7 | 1001.3 | Building Co | L7_SV T3-NR |
| LEVEL 8 | 1001.3 | Building Co | L8_SV T3-NR |
| | | | |
| LEVEL 1 | 1407.02 | Floor Area | L1_SV T3-R |
| LEVEL 1 | 1436.65 | Floor Area | L1_SV T3-R |
| LEVEL 1 | 4497.22 | Floor Area | L1_SV T3-R |
| LEVEL 2 | 6438.99 | Floor Area | L2_SV T3-R |
| LEVEL 3 | 6438.99 | Floor Area | L3_SV T3-R |
| LEVEL 4 | 6438.99 | Floor Area | L4_SV T3-R |
| LEVEL 5 | 6438.99 | Floor Area | L5_SV T3-R |
| LEVEL 6 | 6438.99 | Floor Area | L6_SV T3-R |
| LEVEL 7 | 6438.99 | Floor Area | L7_SV T3-R |
| LEVEL 8 | 6438.99 | Floor Area | L8_SV T3-R |
| | 52413.82 | | |

AREA - SV T4

| Level | Area (sf) | Area Type | Name |
|---|---|---|---|
| LEVEL 1 | 2155.02 | Building Co | L1_SV T4-NR |
| LEVEL 2 | 1001.3 | Building Co | L2_SV T4-NR |
| LEVEL 3 | 1001.3 | Building Co | L3_SV T4-NR |
| LEVEL 4 | 1001.3 | Building Co | L4_SV T4-NR |
| LEVEL 5 | 1001.3 | Building Co | L5_SV T4-NR |
| LEVEL 6 | 1001.3 | Building Co | L6_SV T4-NR |
| LEVEL 7 | 1001.3 | Building Co | L7_SV T4-NR |
| LEVEL 8 | 1001.3 | Building Co | L8_SV T4-NR |
| | | | |
| LEVEL 1 | 1501.74 | Floor Area | L1_SV T4-R |
| LEVEL 1 | 1470.94 | Floor Area | L1_SV T4-R |
| LEVEL 1 | 4526.49 | Floor Area | L1_SV T4-R |
| LEVEL 2 | 6438.99 | Floor Area | L2_SV T4-R |
| LEVEL 3 | 6438.99 | Floor Area | L3_SV T4-R |
| LEVEL 4 | 6438.99 | Floor Area | L4_SV T4-R |
| LEVEL 5 | 6438.99 | Floor Area | L5_SV T4-R |
| LEVEL 6 | 6438.99 | Floor Area | L6_SV T4-R |
| LEVEL 7 | 6438.99 | Floor Area | L7_SV T4-R |
| LEVEL 8 | 6438.99 | Floor Area | L8_SV T4-R |
| | 52572.1 | | |

AREA - SV T5

| Level | Area (sf) | Area Type | Name |
|---|---|---|---|
| LEVEL 1 | 1927.83 | Building Co | L1_SV T5-NR |
| LEVEL 2 | 1001.3 | Building Co | L2_SV T5-NR |
| LEVEL 3 | 1001.3 | Building Co | L3_SV T5-NR |
| LEVEL 4 | 1001.3 | Building Co | L4_SV T5-NR |
| LEVEL 5 | 1001.3 | Building Co | L5_SV T5-NR |
| LEVEL 6 | 1001.3 | Building Co | L6_SV T5-NR |
| LEVEL 7 | 1001.3 | Building Co | L7_SV T5-NR |
| LEVEL 8 | 1001.3 | Building Co | L8_SV T5-NR |
| | | | |
| LEVEL 1 | 1453.62 | Floor Area | L1_SV T5-R |
| LEVEL 1 | 1260.88 | Floor Area | L1_SV T5-R |
| LEVEL 2 | 6438.99 | Floor Area | L2_SV T5-R |
| LEVEL 3 | 6438.99 | Floor Area | L3_SV T5-R |
| LEVEL 4 | 6438.99 | Floor Area | L4_SV T5-R |
| LEVEL 5 | 6438.99 | Floor Area | L5_SV T5-R |
| LEVEL 6 | 6438.99 | Floor Area | L6_SV T5-R |
| LEVEL 7 | 6438.99 | Floor Area | L7_SV T5-R |
| LEVEL 8 | 6438.99 | Floor Area | L8_SV T5-R |
| | 47787.43 | | |