Mid-Spencer Island

Construction Update Sept 5,2019

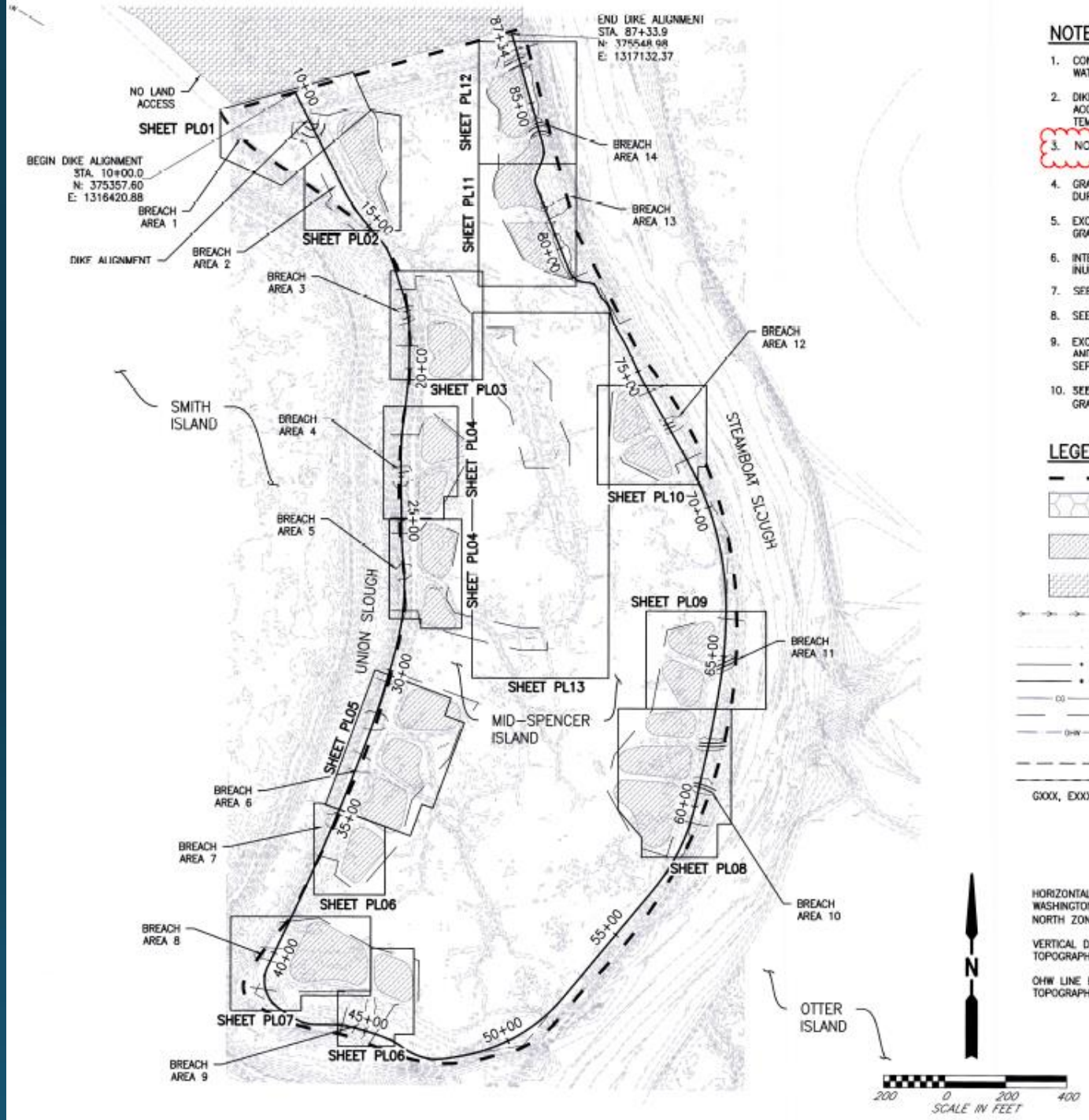

NOTES

1. CONTRACTOR IS RESPONSIBLE FOR PROJECT SITE ACCESS BY WATER.
2. DIKE EXCAVATION AREAS AND TIDAL CHANNELS CAN BE ACCESSED BY WATER, NATIVE GROUND, OR APPROVED TEMPORARY ACCESS MATS.
3. NOT USED
4. GRADING BELOW THE MHHW/OHW SHALL BE PERFORMED DURING LOW TIDES TO THE EXTENT POSSIBLE.
5. EXCAVATION GRADING SHALL TRANSITION SMOOTHLY BETWEEN GRADING POINTS.
6. INTERIOR OF PROJECT AREA IS SUBJECT TO TIDAL INUNDATION DAILY.
7. SEE SHEET SP02 FOR DIKE ALIGNMENT TABLE.
8. SEE SHEETS PL11–PL12 FOR TIMBER PILE REMOVAL AREAS.
9. EXCAVATION ABOVE ELEV. 9.1' IN BREACH AREAS 1,2,8,10 AND 14 SHALL BE COMPLETED BETWEEN JULY 15TH AND SEPT. 13TH PER EROSIVITY WAIVER REQUIREMENTS.
10. SEED CLEARED AND DISTURBED AREAS WITH FINISHED GRADE ELEV. ABOVE 9.1'.

LEGEND

- PROJECT LIMITS
- DIKE EXCAVATION AREA, SEE SHEET GD02
- EXCAVATED MATERIAL GRADING AREAS
- NO ACCESS
- DITCH CENTERLINE (EXISTING)
- CONTOUR (MINOR–EXISTING)
- CONTOUR (MAJOR–EXISTING)
- CONTOUR (MINOR–PROPOSED)
- CONTOUR (MAJOR–PROPOSED)
- CG — CLEARING AND GRUBBING LIMITS
- CONSTRUCTION LIMITS
- OHW — ORDINARY HIGH WATER LINE / MEAN HIGHER HIGH WATER, SEE NOTE
- COUNTY PROPERTY LINE
- CHANNEL BOTTOM
- GXXX, EXXX, LXXX, WXXX — LOCATION AND GRADING POINTS, SEE SHEETS GP01–GP02.
  - C–X CHANNEL
  - D–X DIKE EXCAVATION
  - EM EXCAVATED MATERIAL AREA

HORIZONTAL DATUM:
WASHINGTON STATE COORDINATE SYSTEM, NORTH ZONE, NAD 83/91 ADJUSTMENT

VERTICAL DATUM: NAVD88
TOPOGRAPHIC DATA: CITY OF EVERETT 2009 LIDAR

OHW LINE BASED ON MEAN HIGHER HIGH WATER, TOPOGRAPHIC DATA, AND AERIAL IMAGERY.

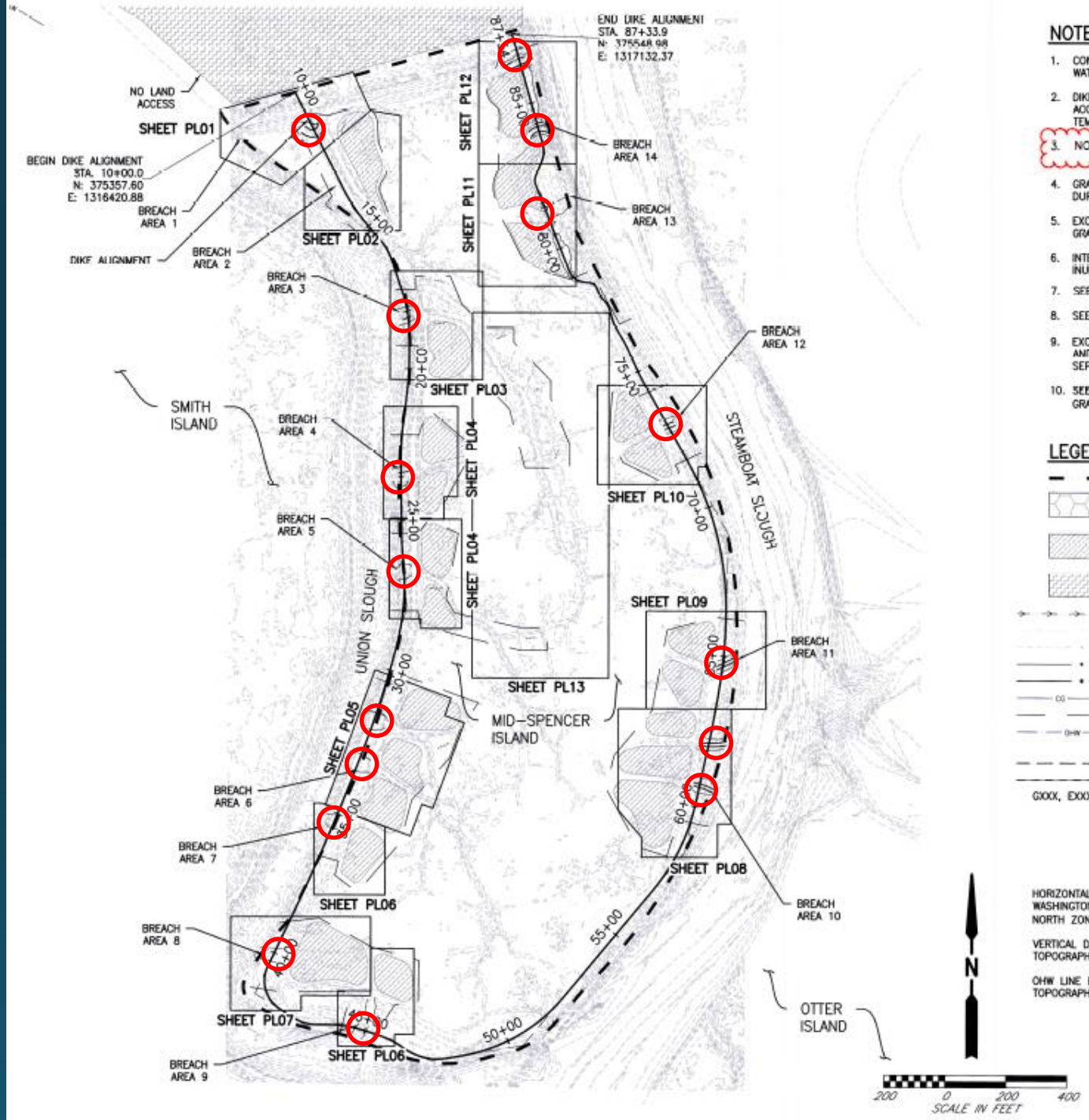

NOTES

1. CONTRACTOR IS RESPONSIBLE FOR PROJECT SITE ACCESS BY WATER.
2. DIKE EXCAVATION AREAS AND TIDAL CHANNELS CAN BE ACCESSED BY WATER, NATIVE GROUND, OR APPROVED TEMPORARY ACCESS MATS.
3. NOT USED
4. GRADING BELOW THE MHHW/OHW SHALL BE PERFORMED DURING LOW TIDES TO THE EXTENT POSSIBLE.
5. EXCAVATION GRADING SHALL TRANSITION SMOOTHLY BETWEEN GRADING POINTS.
6. INTERIOR OF PROJECT AREA IS SUBJECT TO TIDAL INUNDATION DAILY.
7. SEE SHEET SP02 FOR DIKE ALIGNMENT TABLE.
8. SEE SHEETS PL11–PL12 FOR TIMBER PILE REMOVAL AREAS.
9. EXCAVATION ABOVE ELEV. 9.1' IN BREACH AREAS 1,2,8,10 AND 14 SHALL BE COMPLETED BETWEEN JULY 15TH AND SEPT. 13TH PER EROSIVITY WAIVER REQUIREMENTS.
10. SEED CLEARED AND DISTURBED AREAS WITH FINISHED GRADE ELEV. ABOVE 9.1'.

LEGEND

- PROJECT LIMITS
- DIKE EXCAVATION AREA, SEE SHEET GD02
- EXCAVATED MATERIAL GRADING AREAS
- NO ACCESS
- DITCH CENTERLINE (EXISTING)
- CONTOUR (MINOR–EXISTING)
- CONTOUR (MAJOR–EXISTING)
- CONTOUR (MINOR–PROPOSED)
- CONTOUR (MAJOR–PROPOSED)
- CLEARING AND GRUBBING LIMITS
- CONSTRUCTION LIMITS
- ORDINARY HIGH WATER LINE / MEAN HIGHER HIGH WATER, SEE NOTE
- COUNTY PROPERTY LINE
- CHANNEL BOTTOM
- GXXX, EXXX, LXXX, WXXX — LOCATION AND GRADING POINTS, SEE SHEETS GP01–GP02.
  - C–X CHANNEL
  - D–X DIKE EXCAVATION
  - EM EXCAVATED MATERIAL AREA

HORIZONTAL DATUM:
WASHINGTON STATE COORDINATE SYSTEM, NORTH ZONE, NAD 83/91 ADJUSTMENT

VERTICAL DATUM: NAVD88
TOPOGRAPHIC DATA: CITY OF EVERETT 2009 LIDAR

OHW LINE BASED ON MEAN HIGHER HIGH WATER, TOPOGRAPHIC DATA, AND AERIAL IMAGERY.

BCI
P54

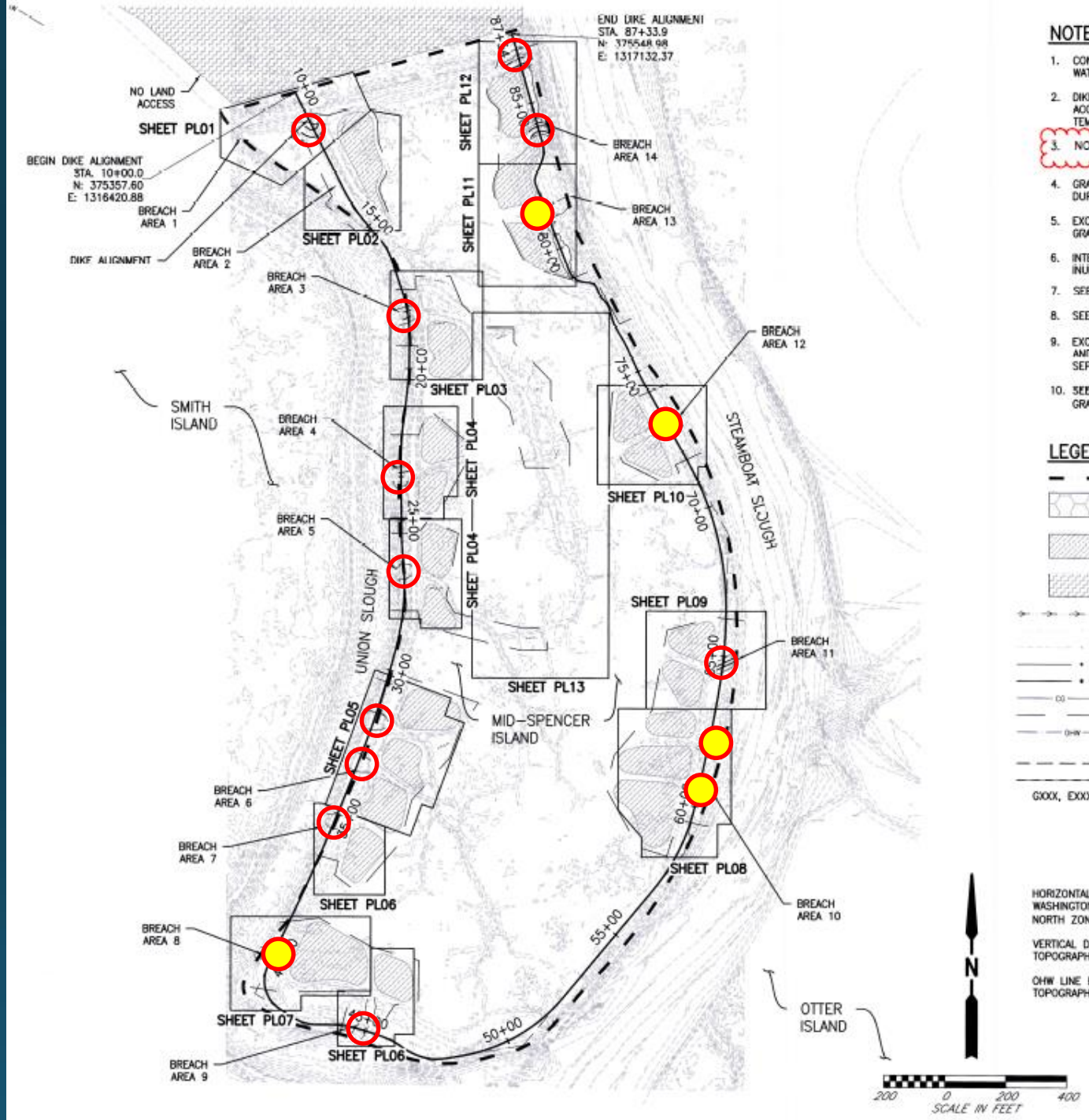

NOTES

1. CONTRACTOR IS RESPONSIBLE FOR PROJECT SITE ACCESS BY WATER.
2. DIKE EXCAVATION AREAS AND TIDAL CHANNELS CAN BE ACCESSED BY WATER, NATIVE GROUND, OR APPROVED TEMPORARY ACCESS MATS.
3. NOT USED
4. GRADING BELOW THE MHHW/OHW SHALL BE PERFORMED DURING LOW TIDES TO THE EXTENT POSSIBLE.
5. EXCAVATION GRADING SHALL TRANSITION SMOOTHLY BETWEEN GRADING POINTS.
6. INTERIOR OF PROJECT AREA IS SUBJECT TO TIDAL INUNDATION DAILY.
7. SEE SHEET SP02 FOR DIKE ALIGNMENT TABLE.
8. SEE SHEETS PL11–PL12 FOR TIMBER PILE REMOVAL AREAS.
9. EXCAVATION ABOVE ELEV. 9.1' IN BREACH AREAS 1,2,8,10 AND 14 SHALL BE COMPLETED BETWEEN JULY 15TH AND SEPT. 13TH PER EROSIVITY WAIVER REQUIREMENTS.
10. SEED CLEARED AND DISTURBED AREAS WITH FINISHED GRADE ELEV. ABOVE 9.1'.

LEGEND

- PROJECT LIMITS
- DIKE EXCAVATION AREA, SEE SHEET GD02
- EXCAVATED MATERIAL GRADING AREAS
- NO ACCESS
- DITCH CENTERLINE (EXISTING)
- CONTOUR (MINOR–EXISTING)
- CONTOUR (MAJOR–EXISTING)
- CONTOUR (MINOR–PROPOSED)
- CONTOUR (MAJOR–PROPOSED)
- CLEARING AND GRUBBING LIMITS
- CONSTRUCTION LIMITS
- ORDINARY HIGH WATER LINE / MEAN HIGHER HIGH WATER, SEE NOTE
- COUNTY PROPERTY LINE
- CHANNEL BOTTOM
- GXXX, EXXX, LXXX, WXXX — LOCATION AND GRADING POINTS, SEE SHEETS GP01–GP02.
  - C–X CHANNEL
  - D–X DIKE EXCAVATION
  - EM EXCAVATED MATERIAL AREA

HORIZONTAL DATUM:
WASHINGTON STATE COORDINATE SYSTEM, NORTH ZONE, NAD 83/91 ADJUSTMENT

VERTICAL DATUM: NAVD88
TOPOGRAPHIC DATA: CITY OF EVERETT 2009 LIDAR

OHW LINE BASED ON MEAN HIGHER HIGH WATER, TOPOGRAPHIC DATA, AND AERIAL IMAGERY.