
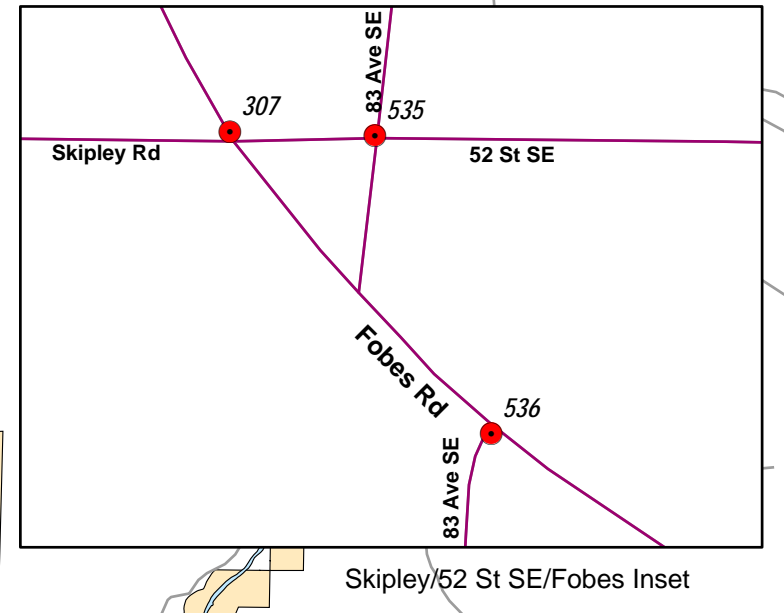
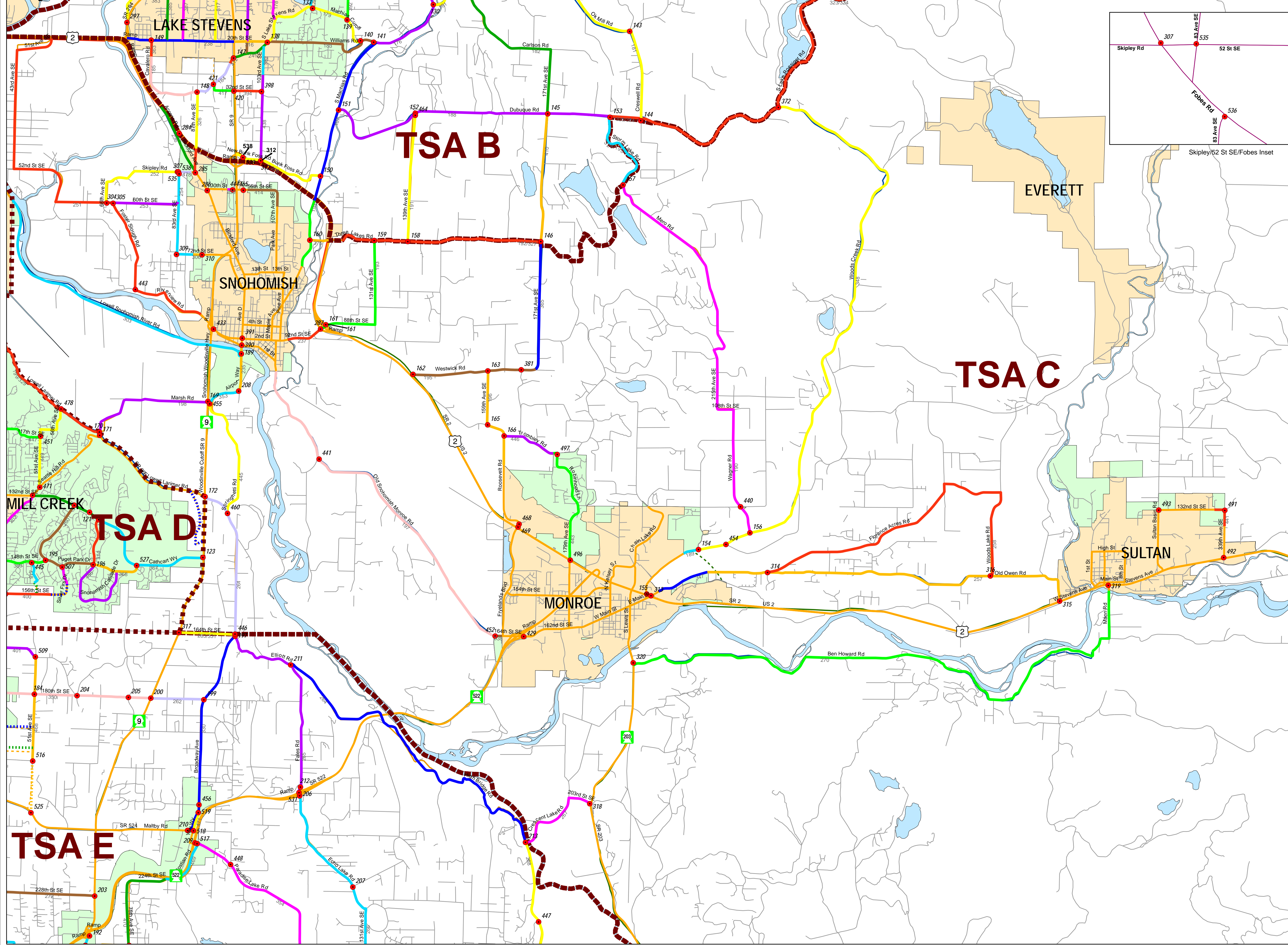


Key Intersections - TSA "C"



November 2, 2010

Legend

- Key Intersections
- TSA Boundary
- Cities
- Urban Growth Area
- Water body
- Centerlines
- Major Roads
- 123 Arterial Unit #
- 456 Key Intersection #

Snohomish County disclaims any warranty of merchantability or warranty of fitness of this map for any particular purpose, either expressed or implied. No representation or warranty is made concerning the accuracy, currency, completeness or quality of data depicted on this map. Any user of this map assumes all responsibility for use thereof, and further agrees to hold Snohomish County harmless from and against any damage, loss, or liability arising from any use of this map.

This map is a graphic representative applied from the Snohomish Geographic Information System. It does not represent survey accuracy. For a complete listing of key intersections on Snohomish County arterial units, please refer to the current Key Intersection list.



Snohomish County

Public Works, Transportation & Environmental Services
Traffic Operations