**Lord Hill Regional Park**
**Study Group Meeting 7/21/2017**
**Gary Weikel Meeting Room**
**1:00 – 3:30 pm**

**Purpose:** The Study Group will meet and discuss the process, timeline and scope of the 2020 Lord Hill Master Plan Update and its subcomponents.

**Agenda:**

1. Discuss purpose and use of Snohomish County Regional Parks and 1988 Master Plan
    a. Definition of Regional Park
    b. 1988 Master Plan Intent and Maps
2. Adjusted Project Scope and Timeline
    a. Project Flow Chart
    b. Project Organization Chart
    c. Organizations involvement and assistance
3. 2018 Site and Management Update
    a. Critical Areas Reconnaissance
    b. Bird and Plant Surveys
    c. Current Use Plan
        i. Review STRAVA results and FOLH use analysis
        ii. Use Surveys
        iii. Wayfinding System and mapping
4. 2020 Master Plan Update
    a. Land Use Studies and Site Planning
    b. RFP Implementation
    c. Master Plan Document Update

STRAVA 2016
Overall Use

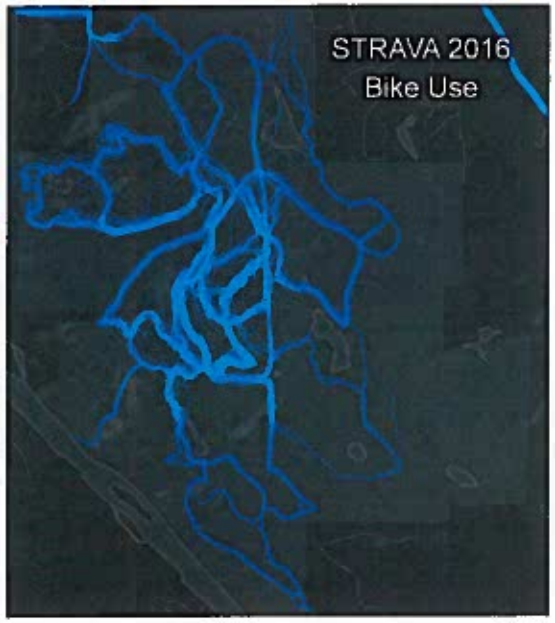
STRAVA 2016
Bike Use

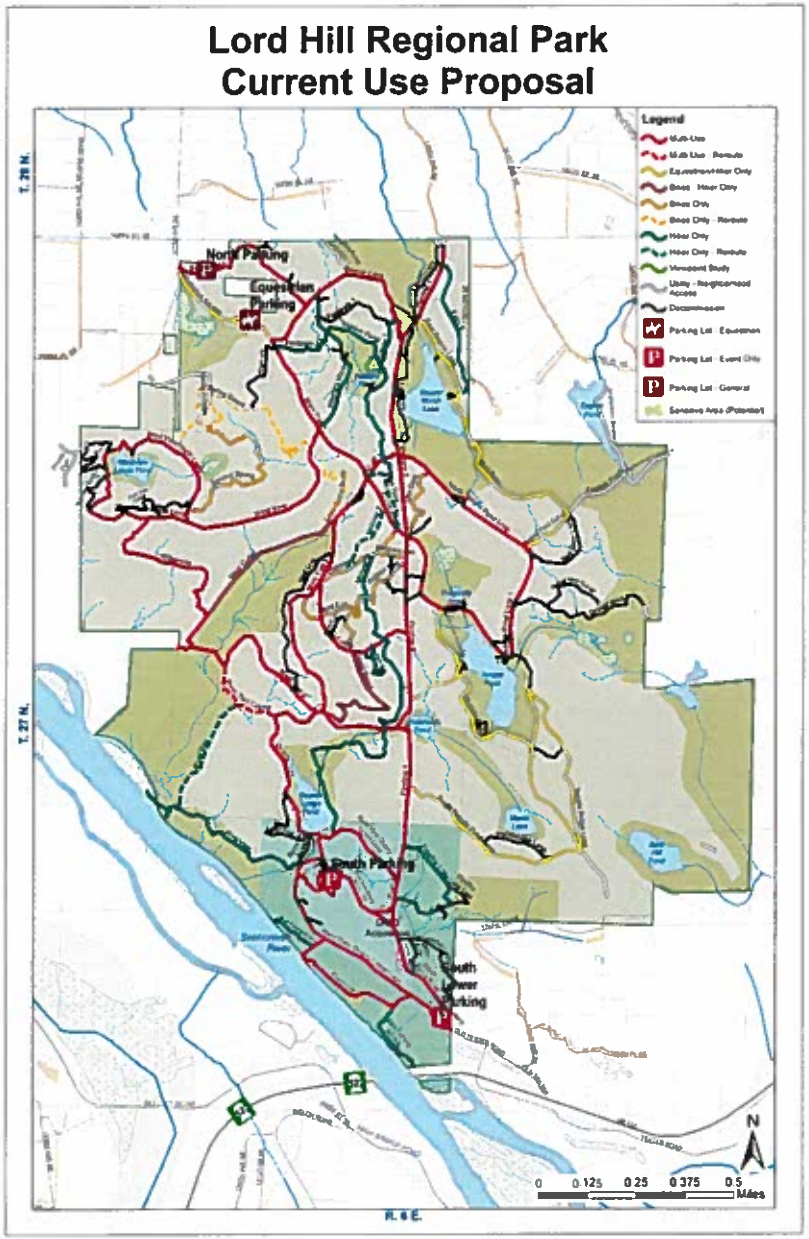
Lord Hill Regional Park
Current Use Proposal
Legend
North Parking
Equestrian Parking
South Parking
South Lower Parking
T. 28 N.
T. 27 N.
R. 6 E.
N
0 0.125 0.25 0.375 0.5
Miles

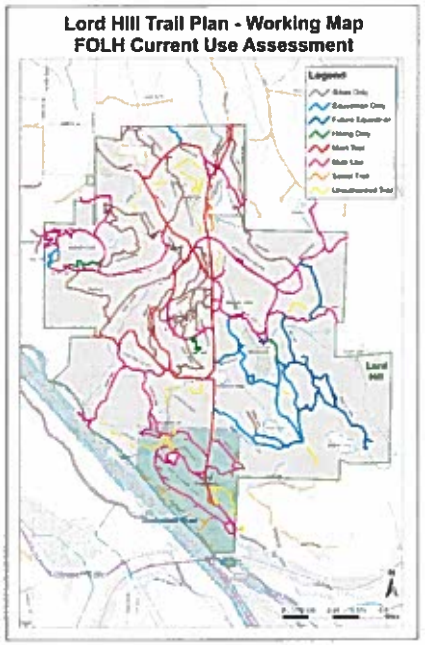
Lord Hill Trail Plan - Working Map
FOLH Current Use Assessment
Legend

STRAVA 2016
Hike/Run Use

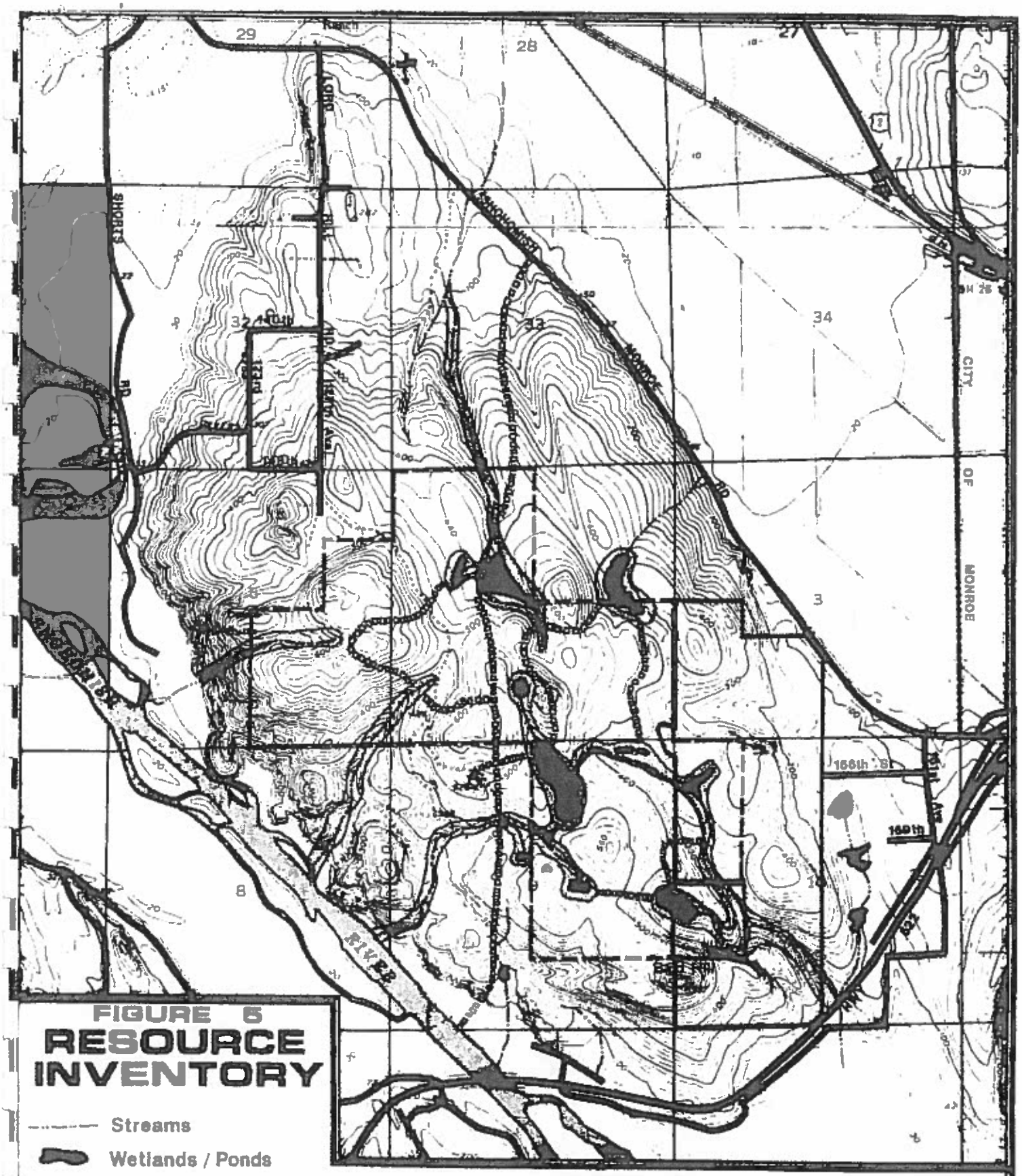


# FIGURE 5
# RESOURCE INVENTORY

- Streams
- Wetlands / Ponds
- Buffer Area
- Potential Trail and Wildlife Corridor
- Potential Loop Trail

## LORD'S HILL ADVISORY COMMITTEE

### REPORT TO THE COUNTY COUNCIL

GRAPHICS PREPARED BY THE SNOHOMISH COUNTY DEPARTMENT OF PLANNING AND COMMUNITY DEVELOPMENT, PLANNING DIVISION

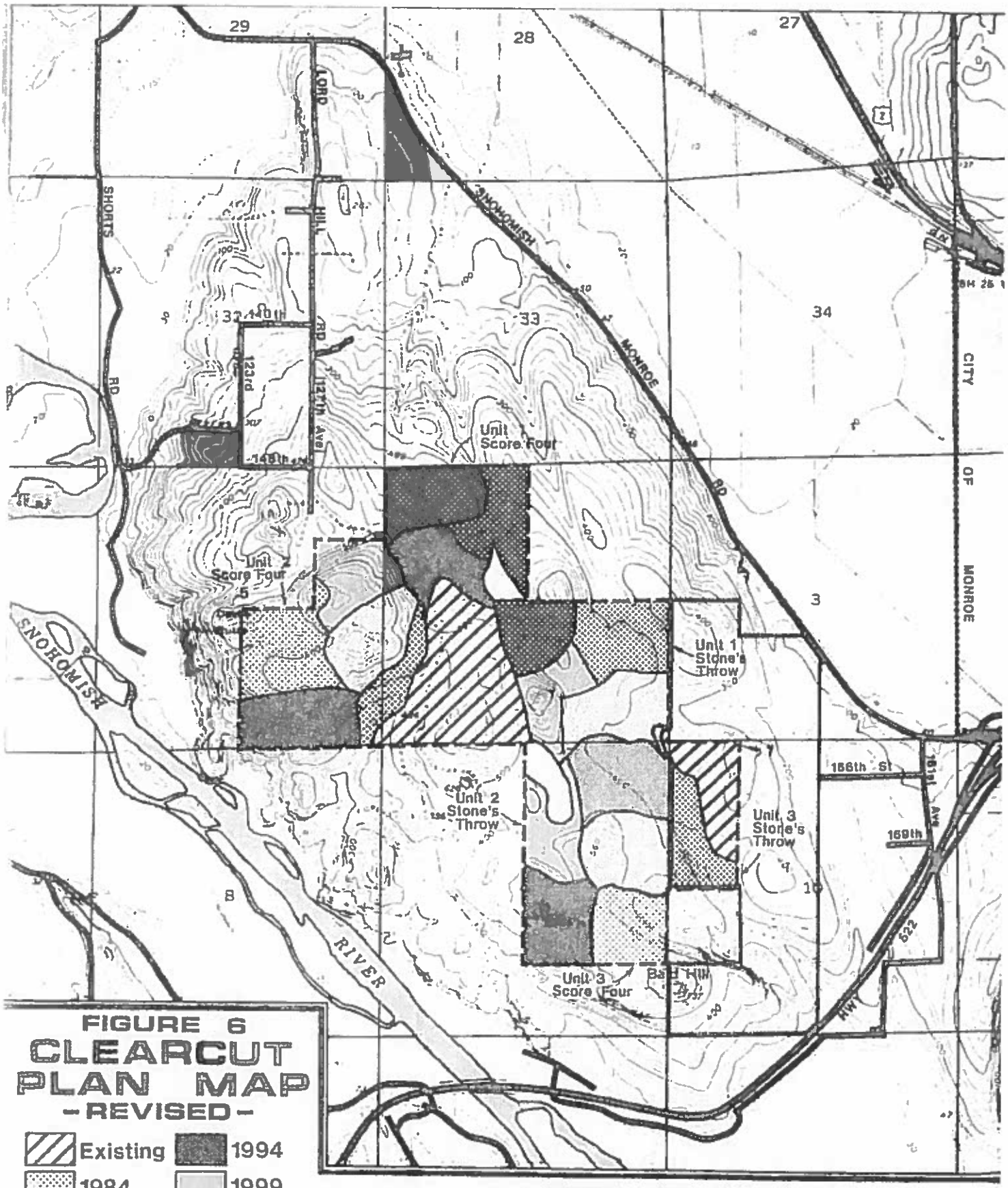


# FIGURE 6
# CLEARCUT PLAN MAP
## -REVISED-

| | |
|---|---|
| Existing | 1994 |
| 1984 | 1999 |
| 1986 | 2004 |
| 1991 | 2009 |

June 1983

50 150 250

# LORD'S HILL ADVISORY COMMITTEE
## REPORT TO THE COUNTY COUNCIL

GRAPHICS PREPARED BY THE SNOHOMISH COUNTY DEPARTMENT OF PLANNING AND COMMUNITY DEVELOPMENT, PLANNING DIVISION

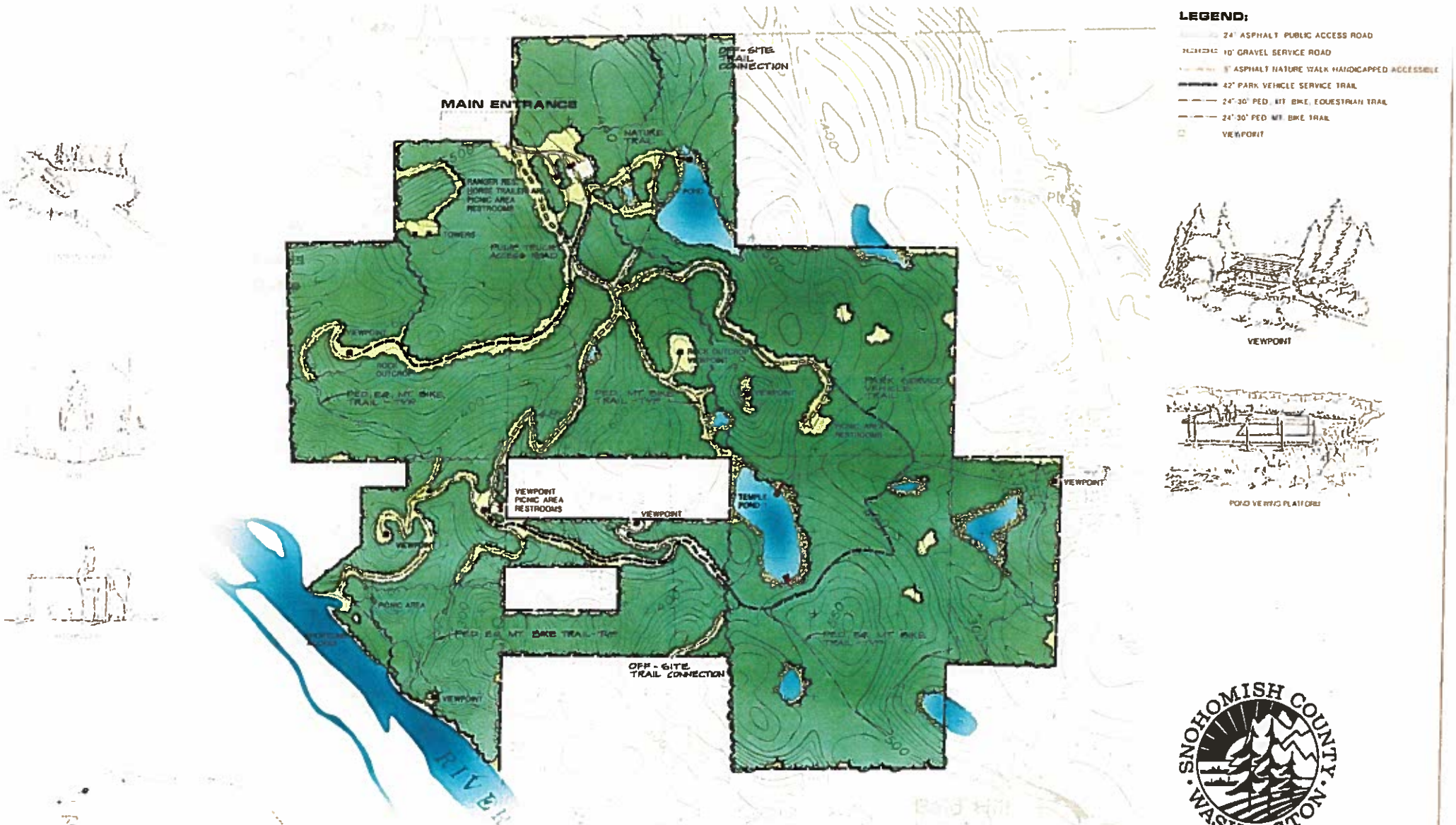


Snohomish County Parks and Recreation

# Lord Hill Regional Park

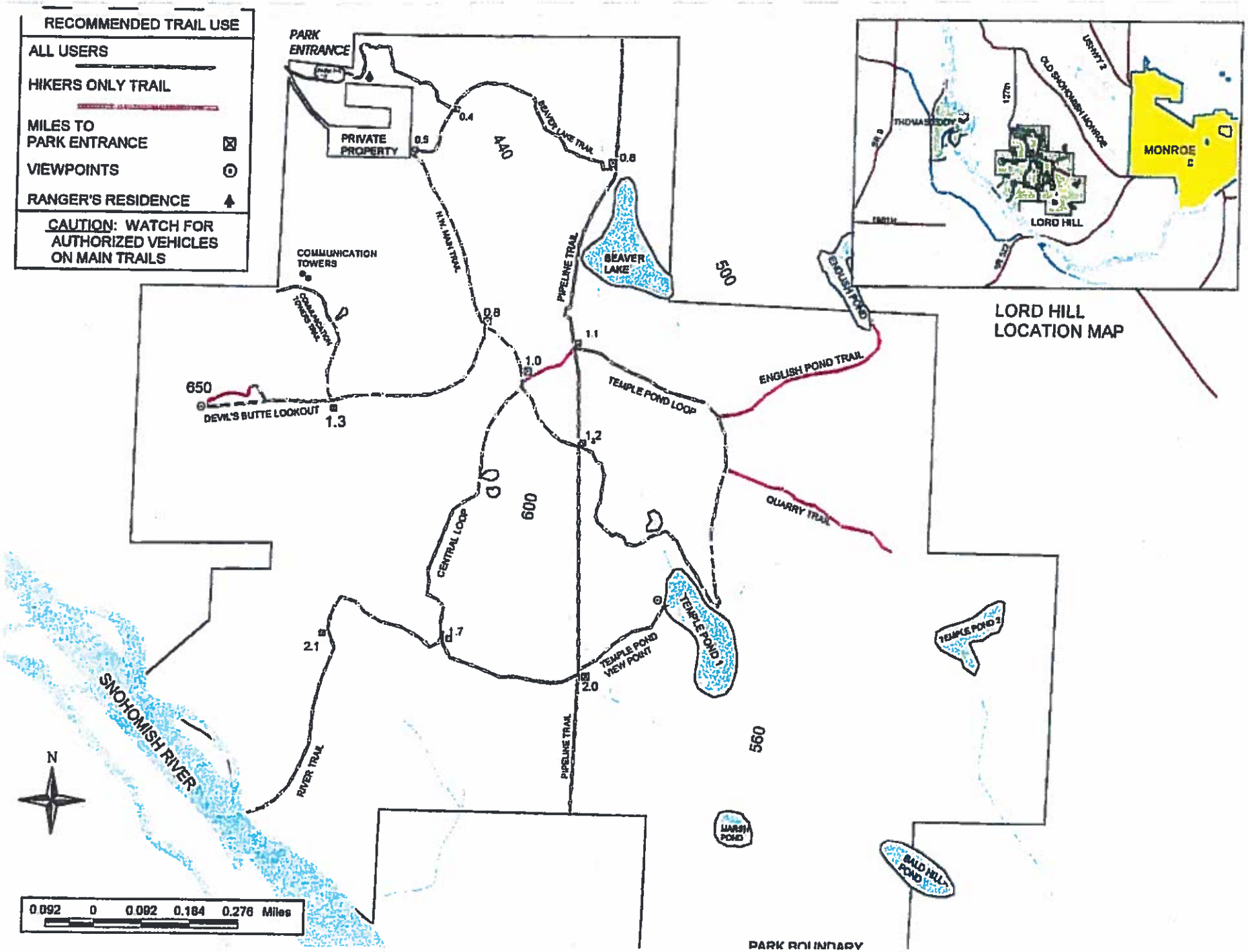
RECOMMENDED TRAIL USE
ALL USERS
HIKERS ONLY TRAIL
MILES TO PARK ENTRANCE
VIEWPOINTS
RANGER'S RESIDENCE
CAUTION: WATCH FOR AUTHORIZED VEHICLES ON MAIN TRAILS
PARK ENTRANCE
PRIVATE PROPERTY
0.5
0.4
440
BEAVER LAKE TRAIL
0.6
N.W. MAIN TRAIL
PIPELINE TRAIL
BEAVER LAKE
500
COMMUNICATION TOWERS
COMMUNICATION TOWERS TRAIL
0.8
1.1
1.0
650
DEVIL'S BUTTE LOOKOUT
1.3
TEMPLE POND LOOP
ENGLISH POND
ENGLISH POND TRAIL
1.2
600
CENTRAL LOOP
QUARRY TRAIL
TEMPLE POND 1
TEMPLE POND 2
.7
2.1
TEMPLE POND VIEW POINT
2.0
SNOHOMISH RIVER
RIVER TRAIL
PIPELINE TRAIL
560
MARSH POND
BALD HILL POND
N
0.092 0 0.092 0.184 0.276 Miles
PARK BOUNDARY
LORD HILL
MONROE
OLD SNOHOMISH MONROE
LORD HILL LOCATION MAP

# Lord Hill Regional Park
# Current Use Proposal

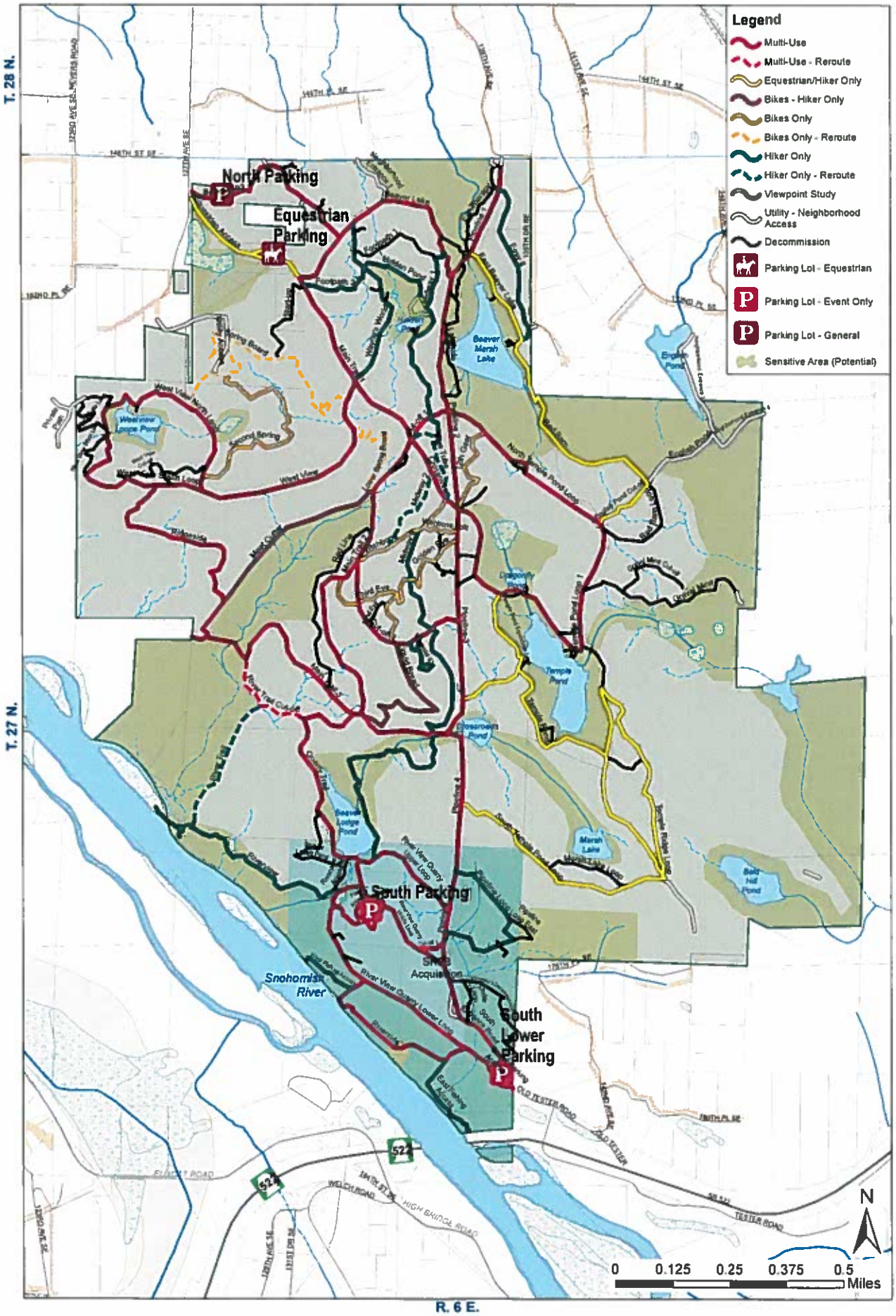

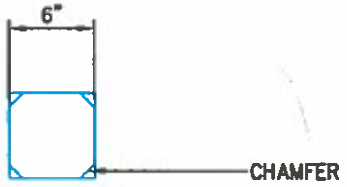


ORIENTATION SIGN PLAN VIEW

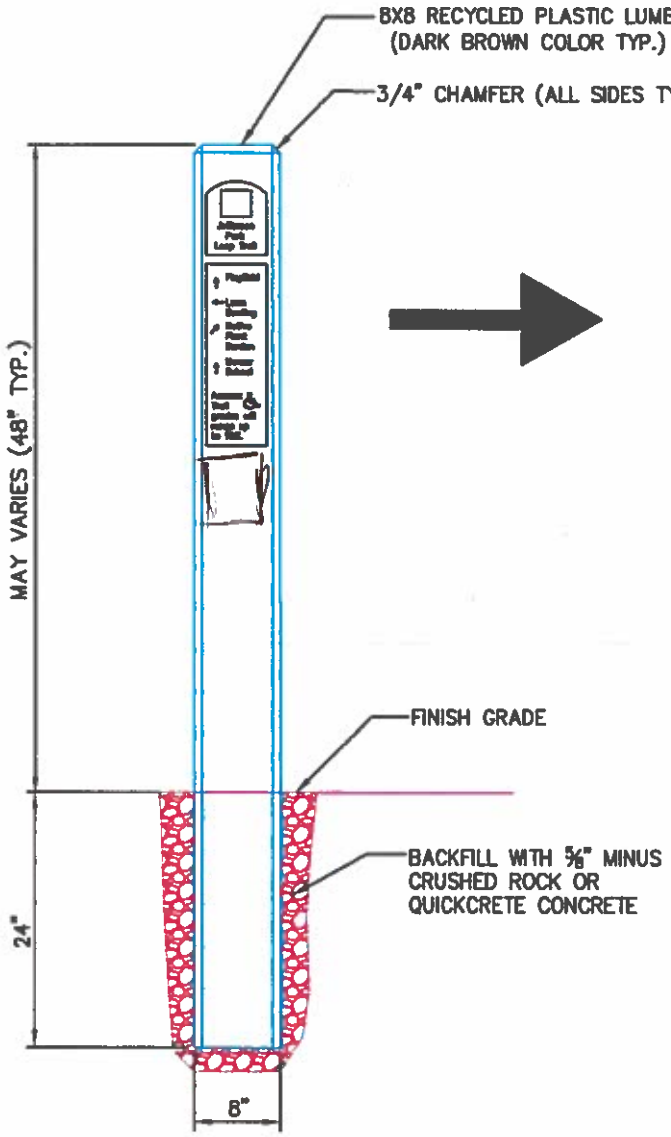


WAYFINDING SIGN ELEVATION

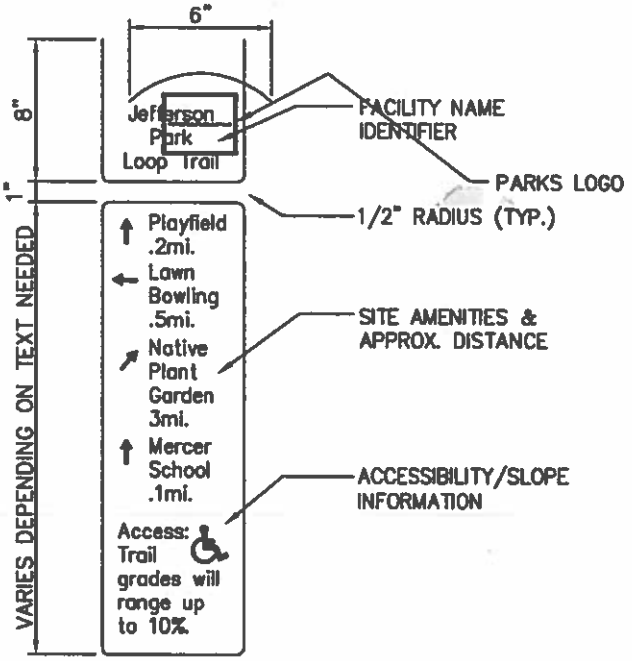


DIRECTIONAL TEXT EXAMPLES

| City of Seattle<br>Department of Parks & Recreation | **WAYFINDING / DIRECTIONAL SIGN POSTS**<br>**STD. DETAIL NO. 10430.75** |
|---|---|

# Lord Hill Regional Park 2020 Master Plan Update
# Timeline – DRAFT

| Task | 2nd Half 2016 | 1st Half 2017 | 2nd Half 2017 | 1st Half 2018 | 2nd Half 2018 | 1st Half 2019 | 2nd Half 2019 | 1st Half 2020 |
|---|---|---|---|---|---|---|---|---|
| Study Group Assistance | X | X | | X | | | | |
| Open House | | X | | | | | | |
| Trail Use Designation and Wayfinding | | | X | X | | | | |
| Site Inventory (CA Recon) | | | X | | | | | |
| Consultant Scope Definition | | | | X | | | | |
| Consultant Contract | | | | | X | | | |
| Site Inventory (Targeted CA Studies, Geotech) | | | | | | X | | |
| Design Documents | | | | | | | X | |
| Public Meetings (Monroe, Snohomish) | | | | | X | | X | |
| Determine Mode of Construction | | | | | | | X | |
| Permitting | | | | | | | X | |
| Bid Docs Completed | | | | | | | | X |
| Construction | | | | | | | | X |

**Lord Hill Regional Park 2020 Master Plan Update**
**Flow Chart - DRAFT**

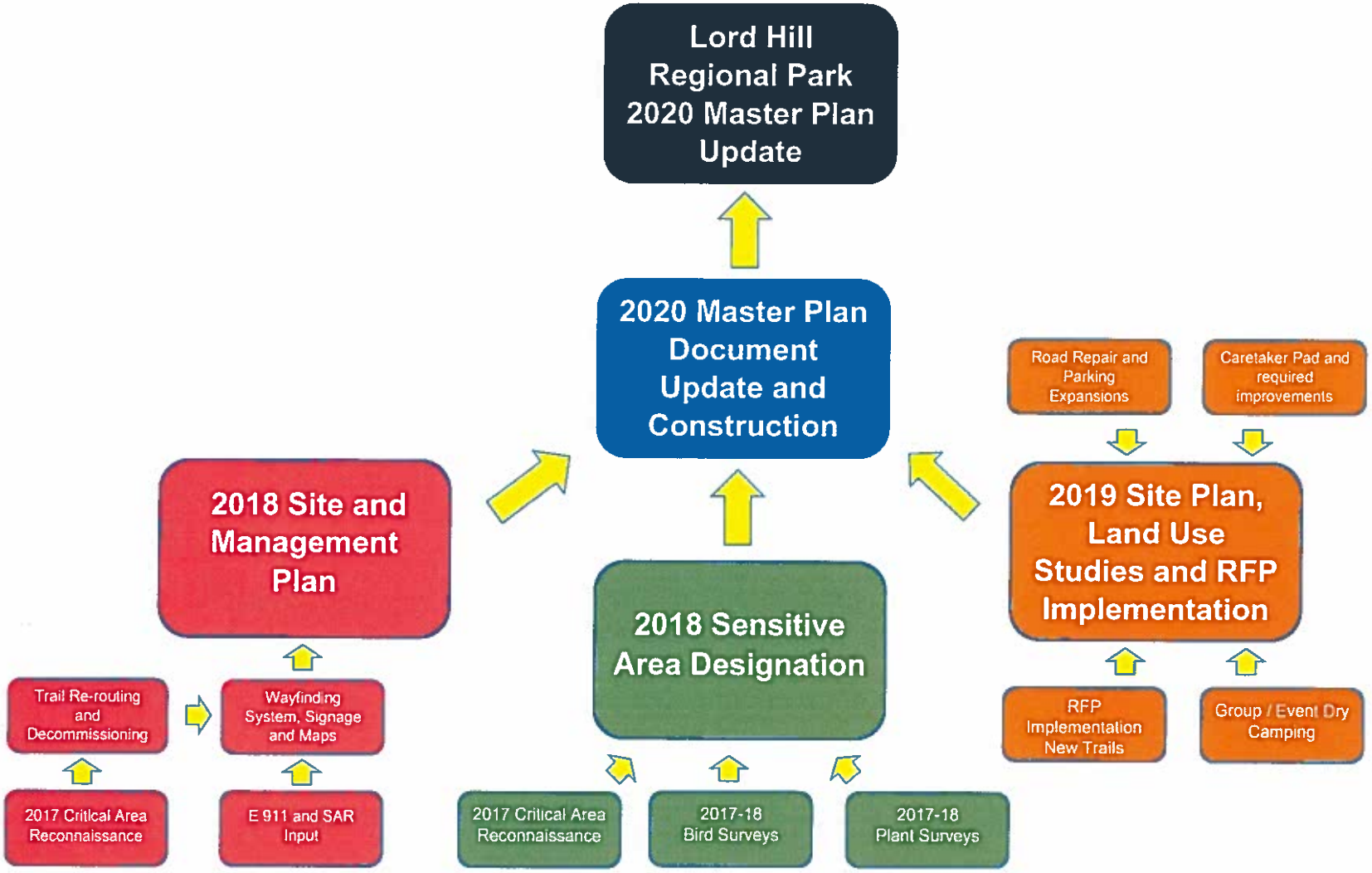
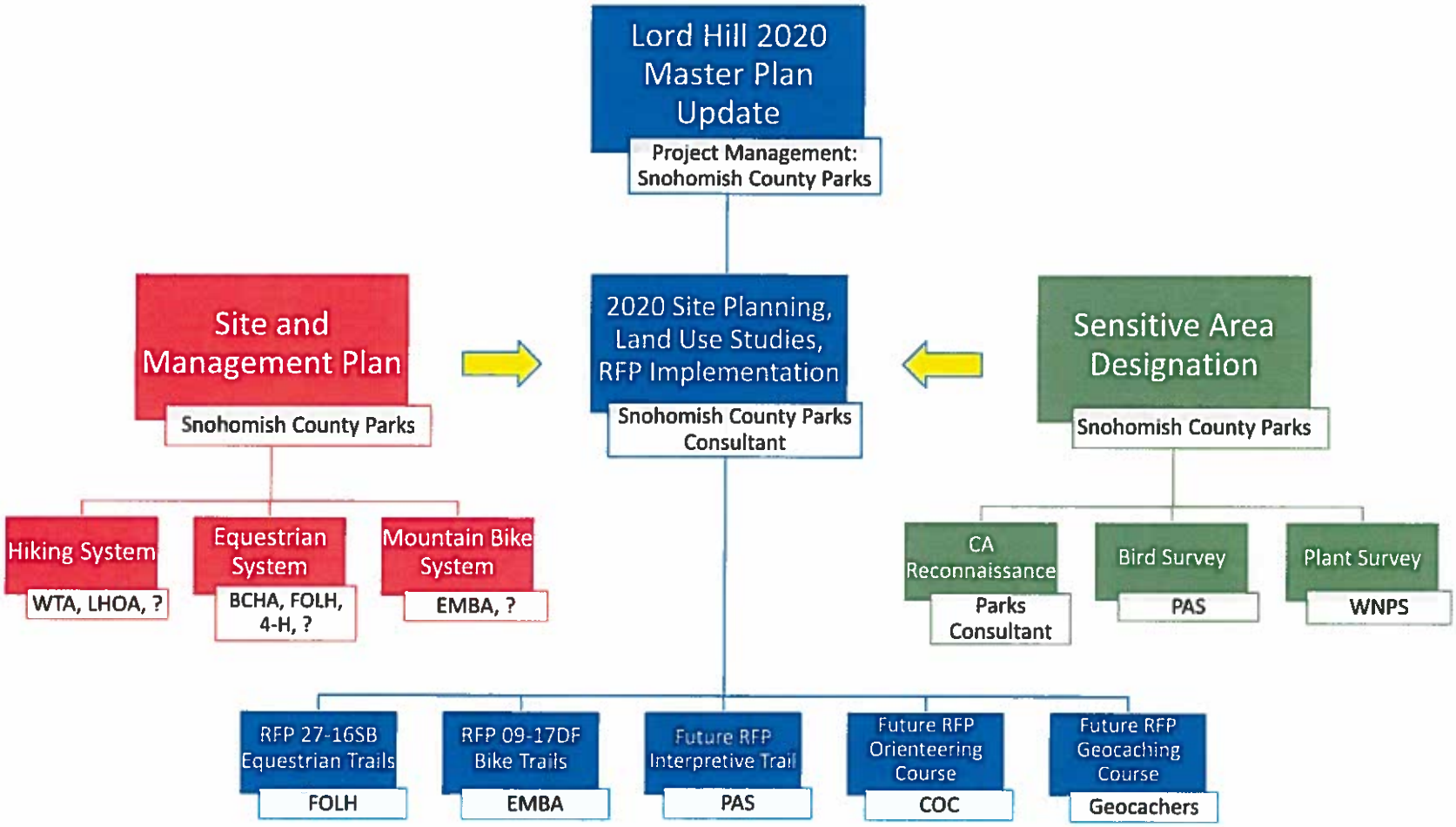
**Lord Hill Regional Park 2020 Master Plan Update**
**Org Chart - DRAFT**