






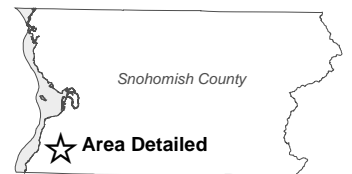
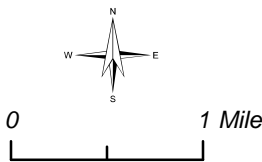


**Key to Features:**

- |   |                  |   |             |
|---|------------------|---|-------------|
|  | Project Location |  | Freeways    |
|  | Arterial Roads   |  | Local Roads |
|  | Waterbodies      |  | Streams     |
|  | Cities           |   |             |



Snohomish County disclaims any warranty of merchantability or warranty of fitness of this map for any particular purpose, either express or implied. Any user of this map assumes all responsibility for use thereof, and further agrees to hold Snohomish County harmless from and against any damage, loss, or liability arising from any use of this map.

**Figure 1: Project Area**