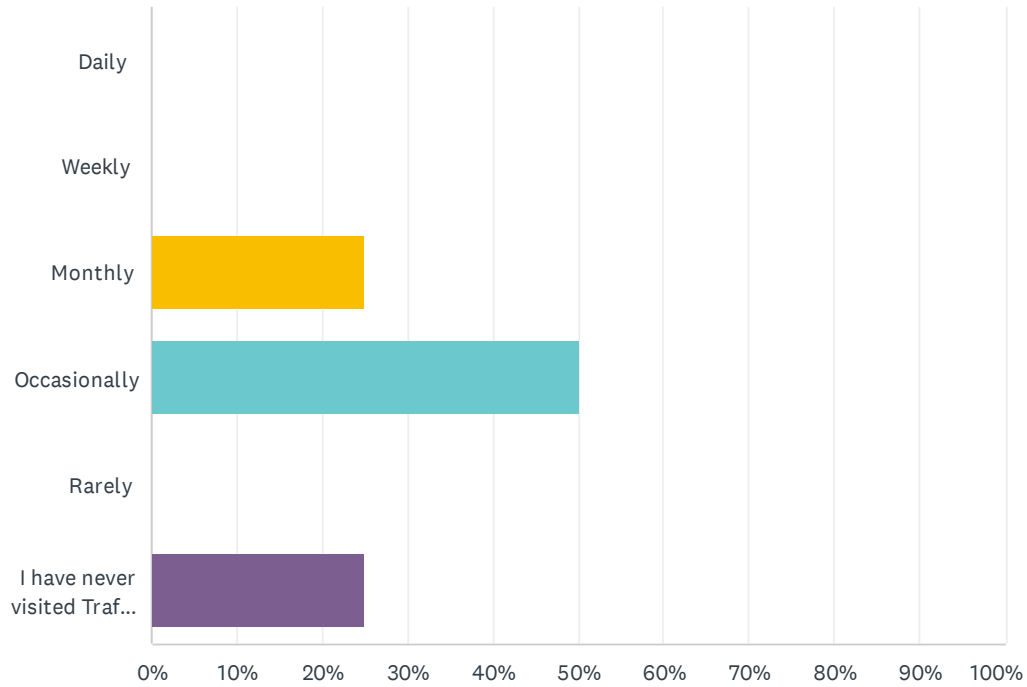


## Q1 How often do you visit Trafton Trailhead Park?

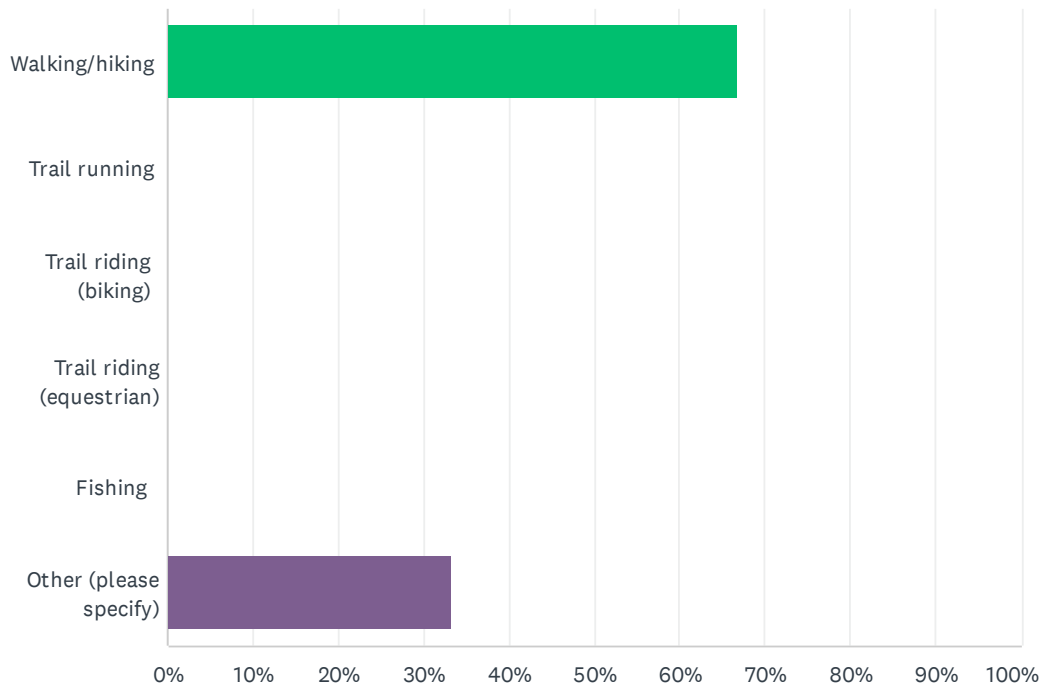
Answered: 4 Skipped: 0



ANSWER CHOICES	RESPONSES	
Daily	0.00%	0
Weekly	0.00%	0
Monthly	25.00%	1
Occasionally	50.00%	2
Rarely	0.00%	0
I have never visited Trafton Trailhead Park	25.00%	1
<b>TOTAL</b>		<b>4</b>

## Q2 How do you use Trafton Trailhead Park?

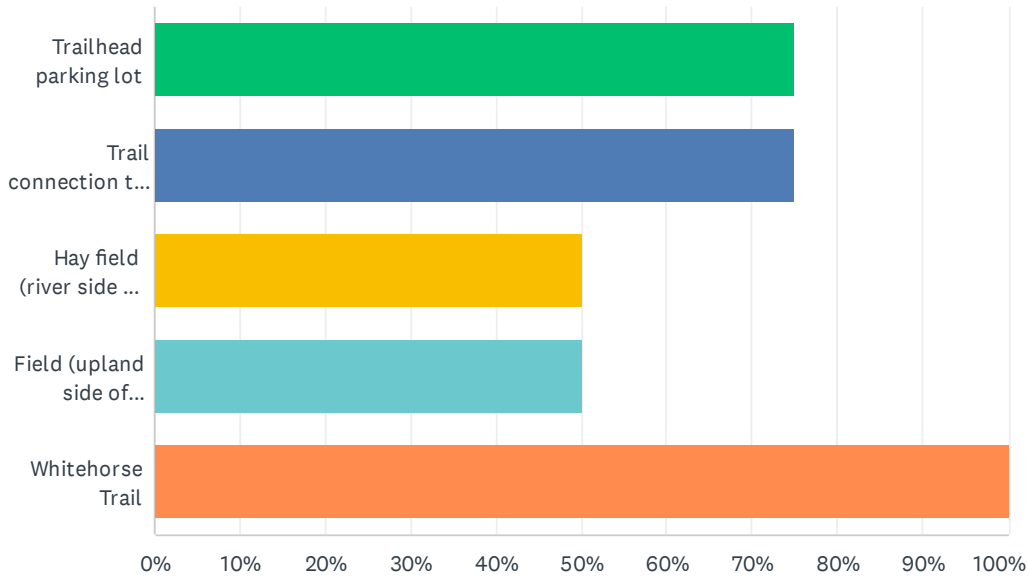
Answered: 3 Skipped: 1



ANSWER CHOICES	RESPONSES	
Walking/hiking	66.67%	2
Trail running	0.00%	0
Trail riding (biking)	0.00%	0
Trail riding (equestrian)	0.00%	0
Fishing	0.00%	0
Other (please specify)	33.33%	1
<b>TOTAL</b>		<b>3</b>

### Q3 Which part(s) of Trafton Trailhead Park do you use? (check all that apply)

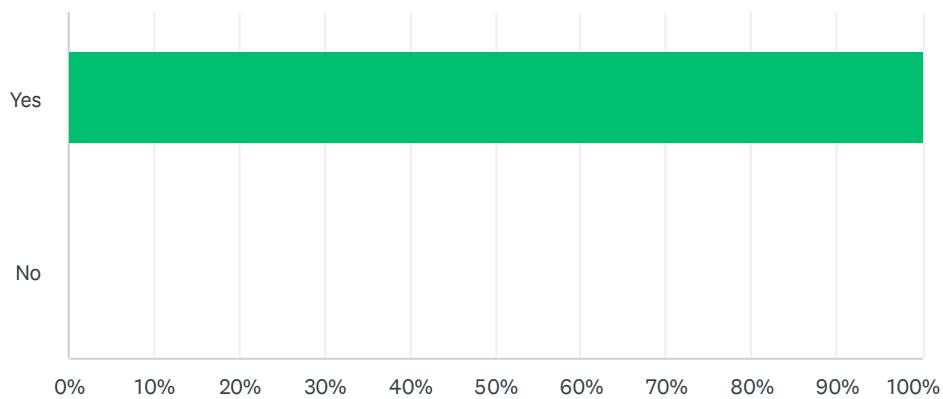
Answered: 4 Skipped: 0



ANSWER CHOICES	RESPONSES	
Trailhead parking lot	75.00%	3
Trail connection to Whitehorse Trail	75.00%	3
Hay field (river side of Whitehorse Trail)	50.00%	2
Field (upland side of Whitehorse Trail)	50.00%	2
Whitehorse Trail	100.00%	4
Total Respondents: 4		

Q4 Due to the dynamics of the North For Stillaguamish, there is risk to the Whitehorse Trail and the trestle bridge at the south end of the County's property. Based on current predictions, it is inevitable impact will occur in the hay field between the river and the trail, either from the river or to protect the future of the Whitehorse Trail. The County and Stillaguamish Tribe partnering on this project offers a proactive approach to preserving the Whitehorse Trail and an exciting opportunity to increase salmon habitat and floodplain storage. The potential project footprints being considered range from working only on the Tribe's property at Trafton to expanding the restoration into part of Trafton Trailhead Park, which could add up to 70 acres of restored floodplain. Are you supportive of restoring salmon habitat on the County's property?

Answered: 4 Skipped: 0



ANSWER CHOICES	RESPONSES	
Yes	100.00%	4
No	0.00%	0
TOTAL		4

## Q5 Do you have any comments or concerns you'd like to share for the project team to consider as design alternatives are developed?

Answered: 4 Skipped: 0

#	RESPONSES	DATE
1	Thank you for considering large scale salmon restoration projects as well as flood plain reconnection. As a downstream floodplain resident I particularly value this work.	10/16/2022 5:10 PM
2	Please do all that you can to support ecological restoration. It is clear the river will erode the field anyways.	10/15/2022 12:00 PM
3	more details please	10/13/2022 12:23 PM
4	1. We are losing productive farm and forest lands in the Stilly valley to development and preservation. This reduces the connection and understanding of the landscape as well as overall community. Glacier Peak Institute would like to see this as an opportunity to build community through education and a development of how human landscapes and ecosystems can coexist in reciprocal ways. 2. River access is needed with camping permitted through floating the river (we are interested in running overnight canoe trips on this section of river) 3. Priority of contracting local companies/Orgs to do the work. Darrington has the lowest household median income w/ less than \$38k compared to \$80k for the county. 4. There is a rich and long history of the Stillaguamish Tribe on these lands. Education signs of plants and villages and indigenous names along the Whitehorse trail would be valuable	10/7/2022 9:22 AM